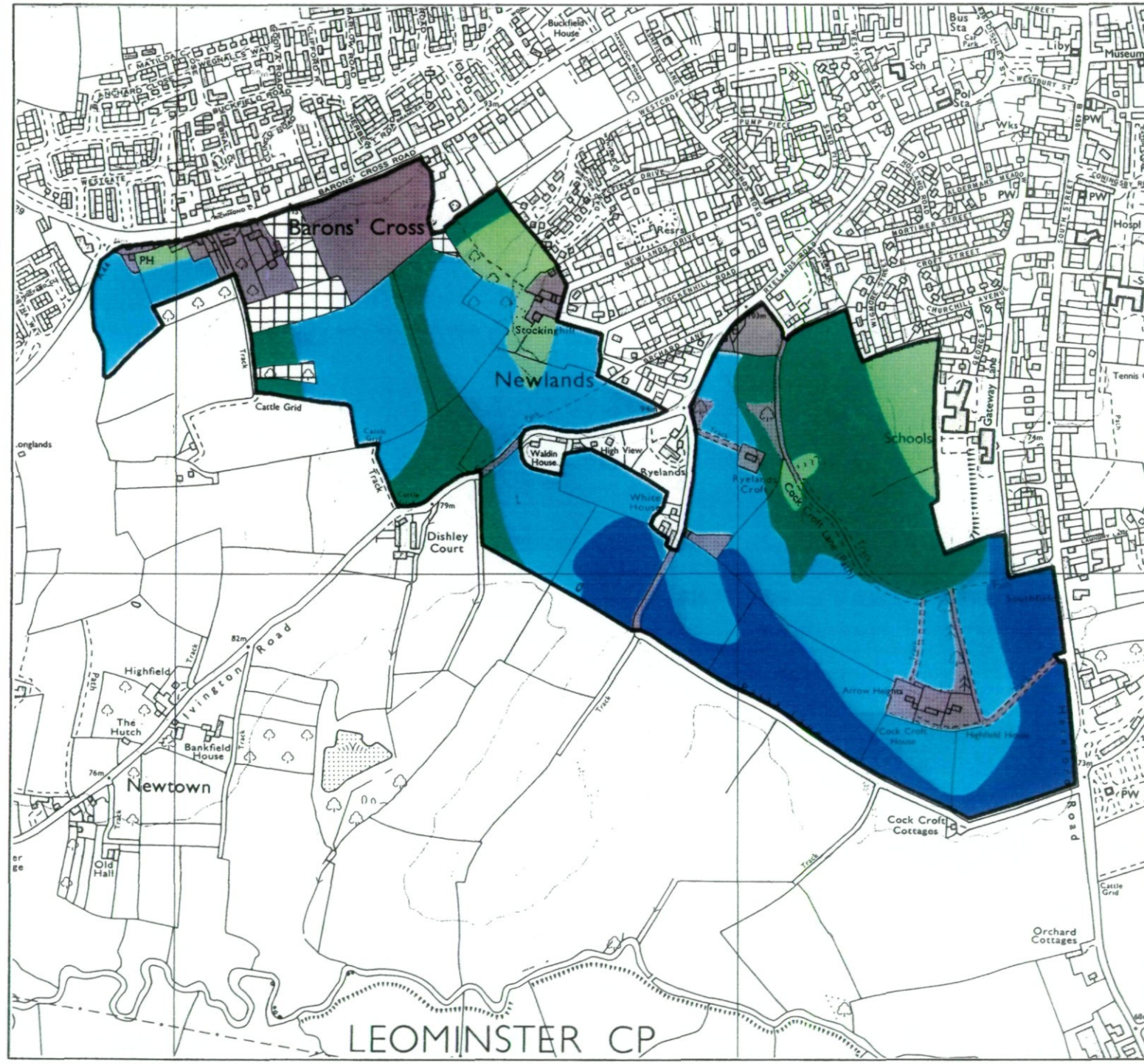


Agricultural Land Classification

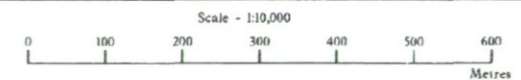
Leominster Local Plan

Land South West of Leominster



Legend

	Quality	Area (ha)
Grade 1	Excellent	12.6
Grade 2	Very Good	32.9
Grade 3a	Good	16.2
Grade 3b	Moderate	5.3
Grade 4	Poor	Nil
Grade 5	Very Poor	Nil
	Agricultural land not surveyed	2.3
	Other land	10.1
Total agricultural land area		67.0
Total survey area		79.4
* Not present within survey area		




Further details contained in MAFF (1988) Agricultural Land Classification of England and Wales - Revised guidelines and criteria for grading the quality of agricultural land. Maff (publications), London SE99 7TP. The information is accurate at base map scale but any enlargement would be misleading. Reproduction in whole or in part by any means is prohibited without the prior permission of MAFF.


Surveyed and drawn by the Resource Planning Team, ADAS Statutory Unit, Wolverhampton. Based on the 1992 Ordnance Survey 1:10000 map with the permission of the Controller of Her Majesty's Stationery Office. Unauthorised reproduction infringes Crown copyright and may lead to prosecution or civil proceedings. MAFF Licence No: GD272361 Source maps: SO45NE Reference no: 07996 © Crown Copyright Reserved 1997

LEOMINSTER CP

Agricultural Land Classification
Leominster Local Plan
Land South West of Leominster
Sample Point Map

Legend

- 1 Location of soil pit
- 1 Location of auger sample point
-  Boundary of survey area



Further details contained in MAFF (1988) Agricultural Land Classification of England and Wales - Revised guidelines and criteria for grading the quality of agricultural land. MAFF (publications), London SE99 7TP. The information is accurate at base map scale but any enlargement would be misleading. Reproduction in whole or in part by any means is prohibited without the prior permission of MAFF.

Surveyed and drawn by the Resource Planning Team, ADAS Statutory Unit, Wolverhampton. Based on the 1992 Ordnance Survey 1:10000 map with the permission of the Controller of Her Majesty's Stationery Office. Unauthorised reproduction infringes Crown copyright and may lead to prosecution or civil proceedings. MAFF Licence No: GD272361 Source map(s): SO45NE Reference no: 07996 © Crown Copyright Reserved 1997

