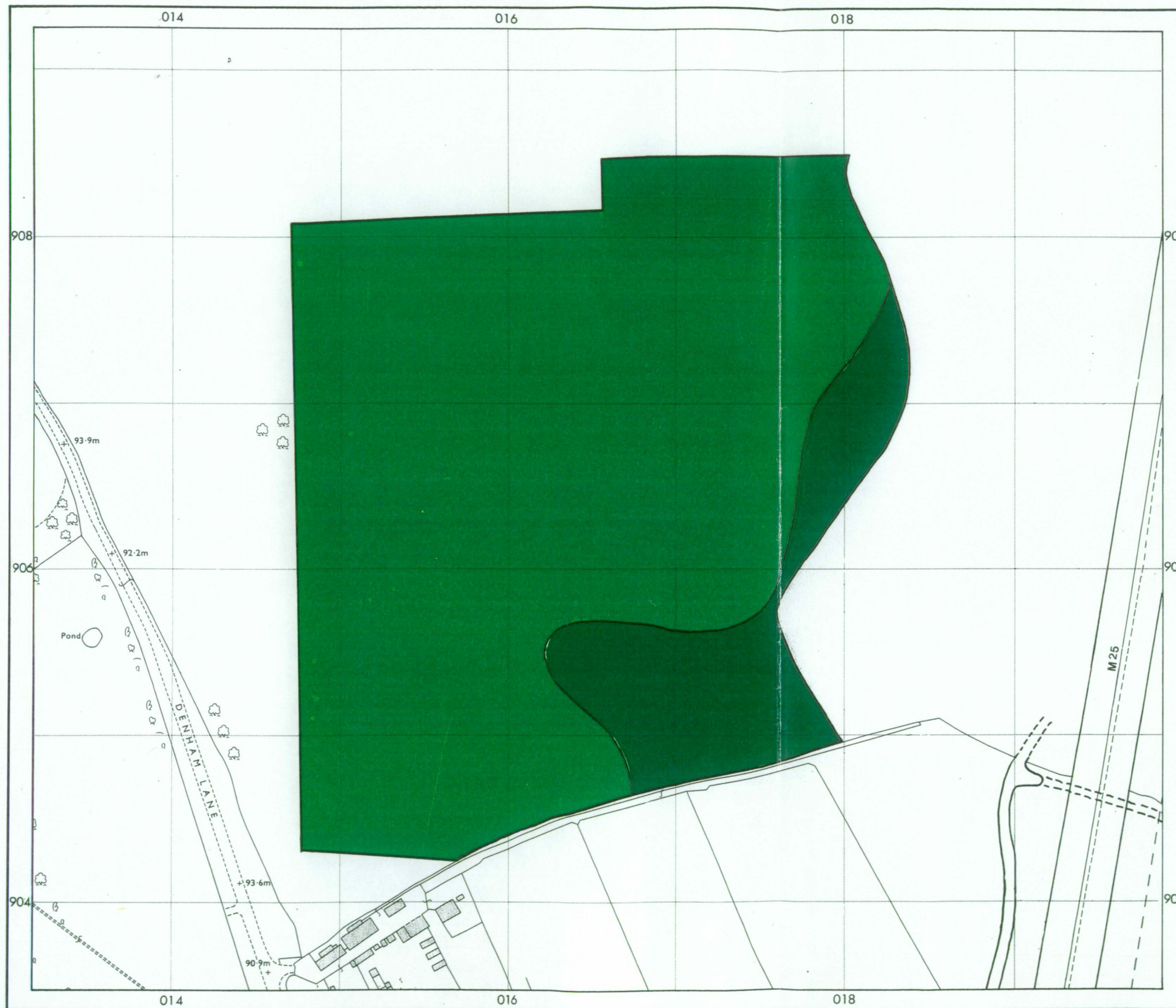


# Warren Farm, Chalfont St Peter, Bucks.

## Agricultural Land Classification



### AGRICULTURAL LAND

Grade	Quality	Area	% of Total
Grade 1	Not present	excellent	ha %
Grade 2	Not present	very good	ha %
Grade 3a	Not present	good	1.76ha 14%
Grade 3b	Not present	moderate	10.58ha 86%
Grade 4	Not present	poor	ha %
Grade 5	Not present	very poor	ha %

Total area of agricultural land surveyed 12.34 ha

Agricultural buildings  Not present

Woodland  Not present

Not surveyed  Not present

### NON-AGRICULTURAL LAND

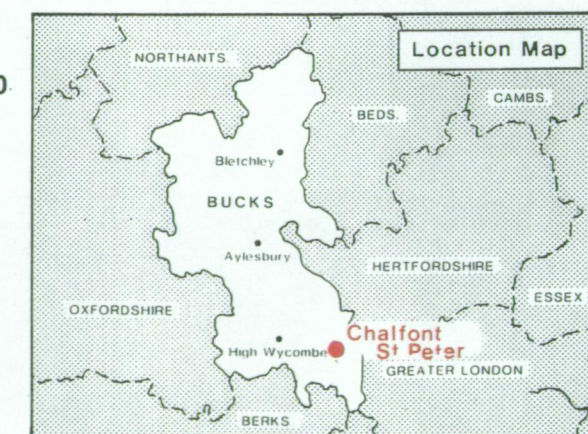
Land predominantly in urban use  Not present

Land in non-agricultural use  Not present

Total area of site 12.34 ha

For further information consult "Agricultural Land Classification of England and Wales (Revised guidelines and criteria for grading the quality of agricultural land)", M.A.F.F., 1988.

SOURCE MAPS  
TQ  
0090-0190



Surveyed by the Resource Planning Group 1/92  
Map compiled and produced by the Cartographic Unit,  
Farm and Countryside Service, South East Region, Reading.  
Reference no. 0303/036/91

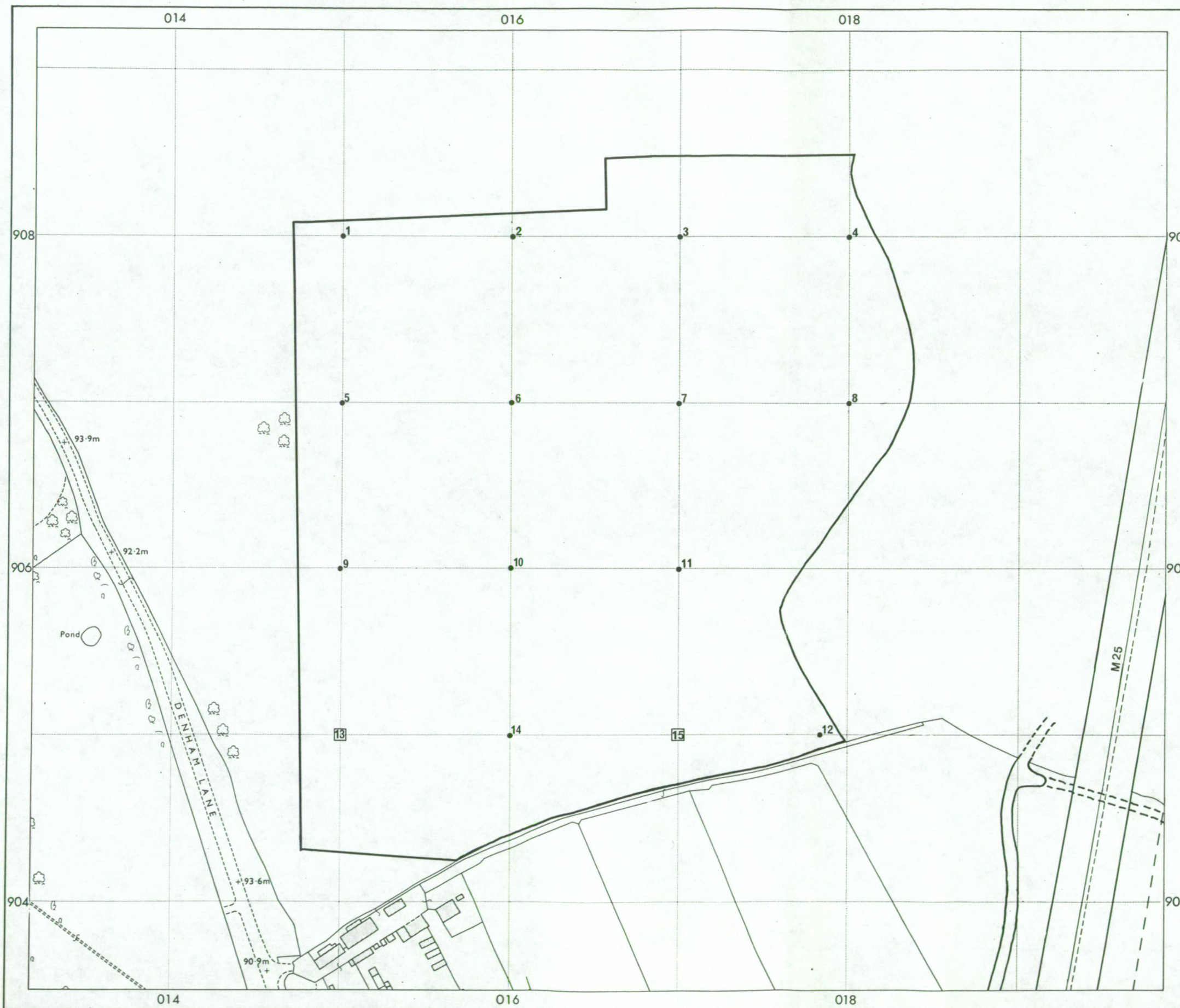
Ordnance Survey information reproduced with the sanction of  
the Controller, H.M.S.O.

Reproduction of this map in whole or in part is prohibited without  
the prior permission of M.A.F.F.

This map is accurate only at the scale shown.

# Warren Farm, Chalfont St Peter, Bucks.

## Location of Auger Borings

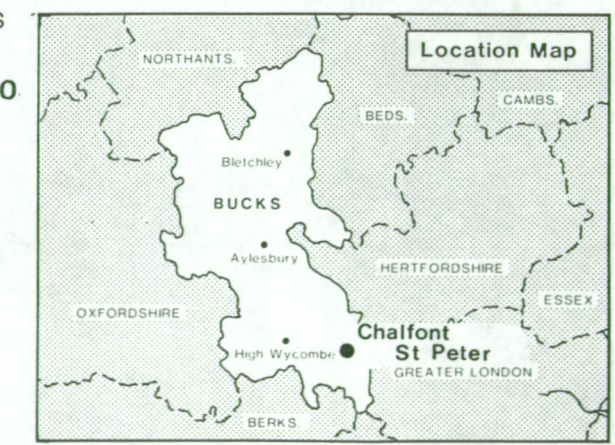


- 5 Auger boring
- 2 Profile pit

Surveyed by the Resource Planning Group 1/92  
 Map compiled and produced by the Cartographic Unit,  
 Farm and Countryside Service, South East Region, Reading.

Reference no. 0303/036/91

SOURCE MAPS  
 TQ  
 0090-0190



Ordnance Survey information reproduced with the sanction of  
 the Controller, H.M.S.O.

Reproduction of this map in whole or in part is prohibited without  
 the prior permission of M.A.F.F.

This map is accurate only at the scale shown.

