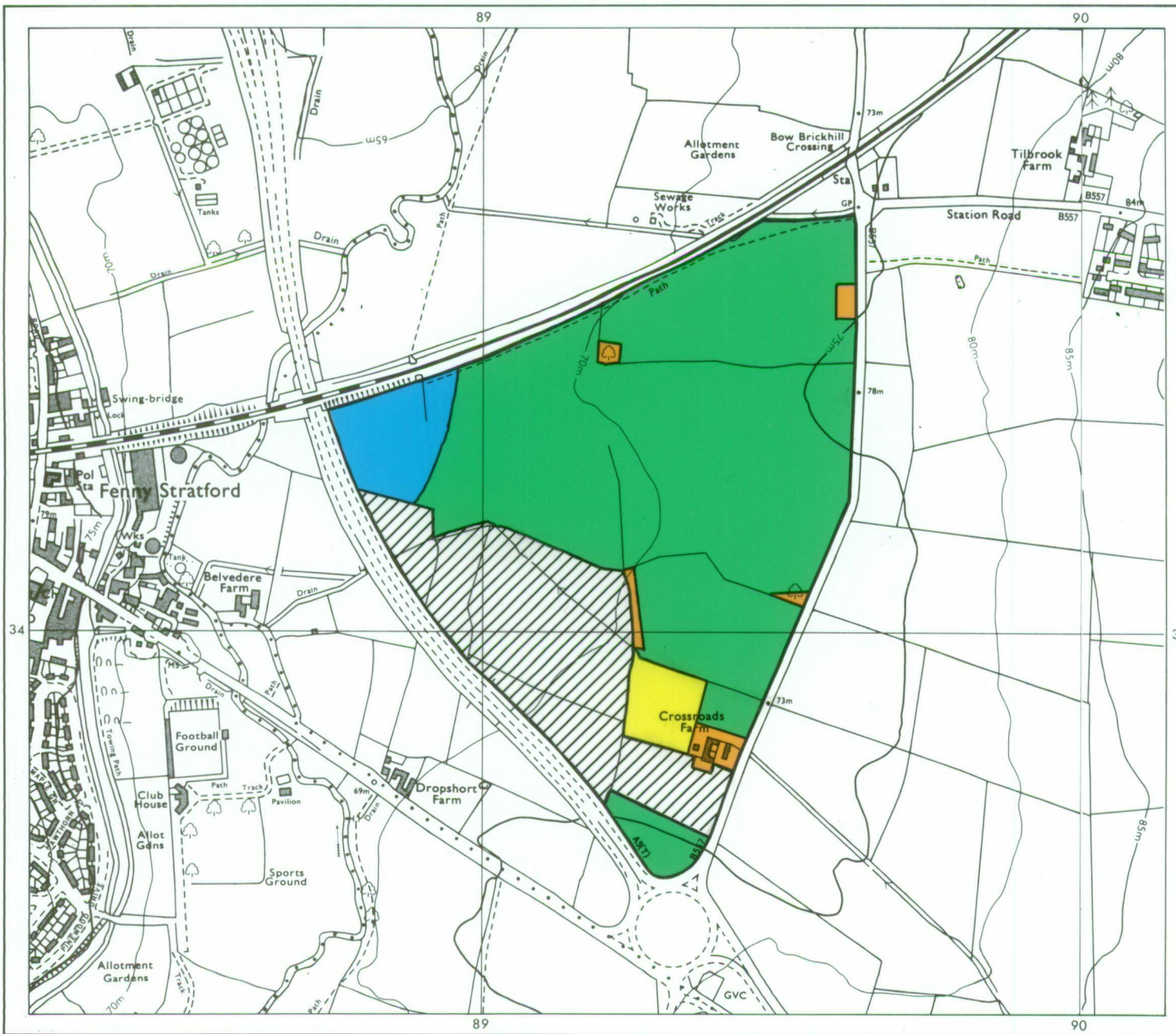


Bow Brickhill, Bletchley, Bucks - Reconnaissance Survey

Agricultural Land Classification



AGRICULTURAL LAND			
Grade	Quality	Area	% of Total
Grade 1	Not present excellent	ha	%
Grade 2	very good	3.15 ha	7%
Grade 3a	Not present good	ha	%
Grade 3b	moderate	37.52 ha	89%
Grade 4	poor	1.53 ha	4%
Grade 5	Not present very poor	ha	%
Total area of agricultural land surveyed		42.2 ha	
Agricultural buildings		Not present	
Woodland		Not present	
Not surveyed			
NON-AGRICULTURAL LAND			
Land predominantly in urban use		Not present	
Land in non-agricultural use			
Total area of site		56.32 ha	

For further information consult "Agricultural Land Classification of England and Wales (Revised guidelines and criteria for grading the quality of agricultural land)", M.A.F.F., 1988.

SOURCE MAPS

SP 83 SE
SP 93 SW




Surveyed by the Resource Planning Group 3/91
Map compiled and produced by the Cartographic Unit,
Farm and Countryside Service, South East Region, Reading.
Reference no. 0304/005/91

Ordnance Survey information reproduced with the sanction of the Controller, H.M.S.O.

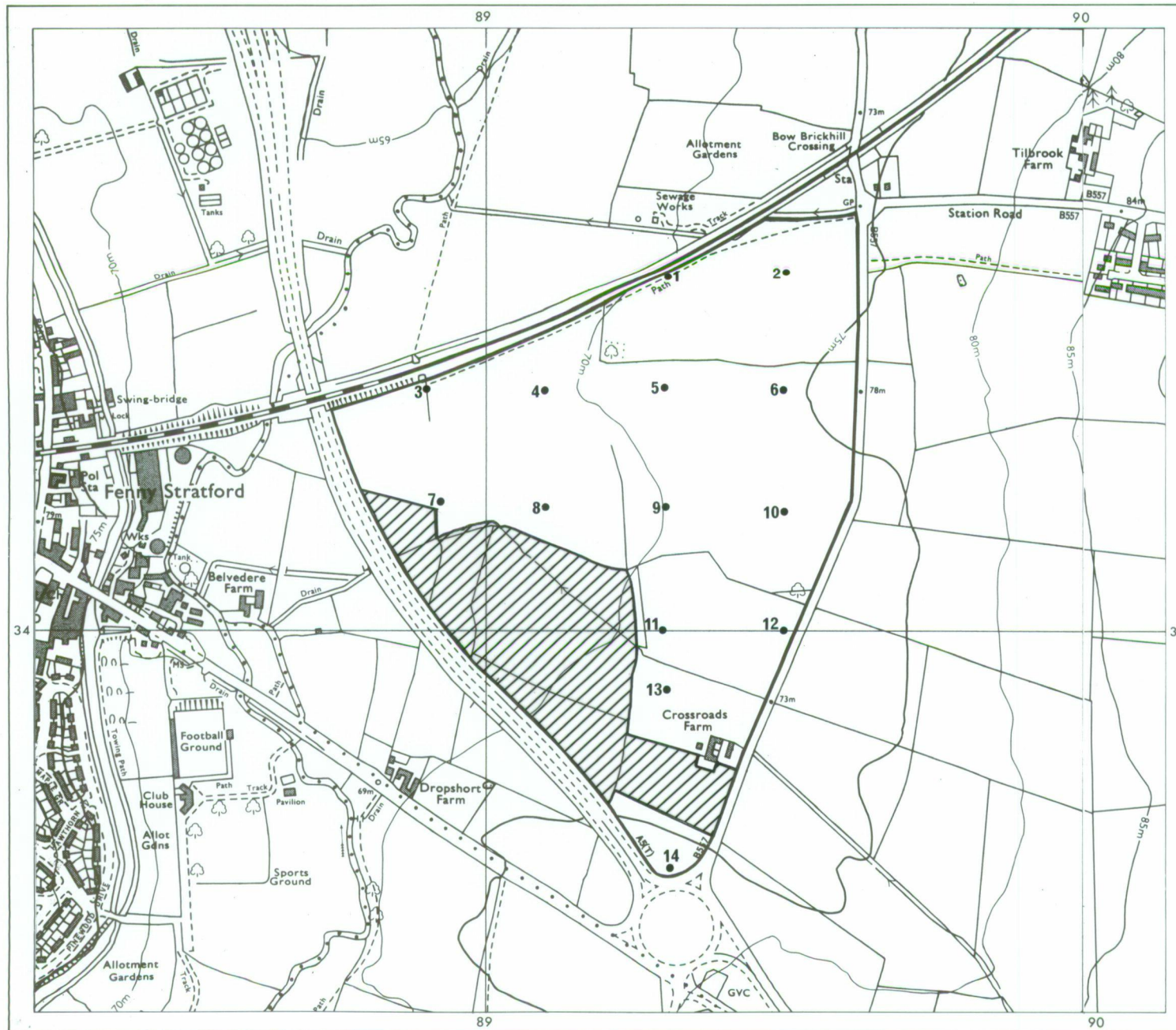
Reproduction of this map in whole or in part is prohibited without the prior permission of M.A.F.F.

This map is accurate only at the scale shown.



Bow Brickhill, Bletchley, Bucks - Reconnaissance Survey

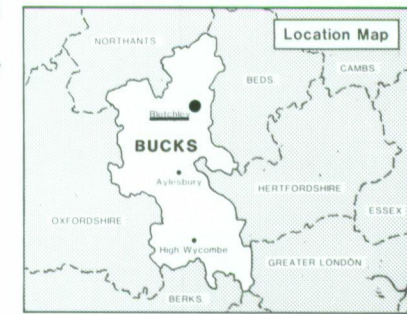
Location of Auger Borings



- Auger boring
- ▨ Not surveyed

Surveyed by the Resource Planning Group 3/91
 Map compiled and produced by the Cartographic Unit,
 Farm and Countryside Service, South East Region, Reading.
 Reference no. 0304/005/91

SOURCE MAPS
SP 83 SE
SP 93 SW



Ordnance Survey information reproduced with the sanction of the Controller, H.M.S.O.
 Reproduction of this map in whole or in part is prohibited without the prior permission of M.A.F.F.
 This map is accurate only at the scale shown.

