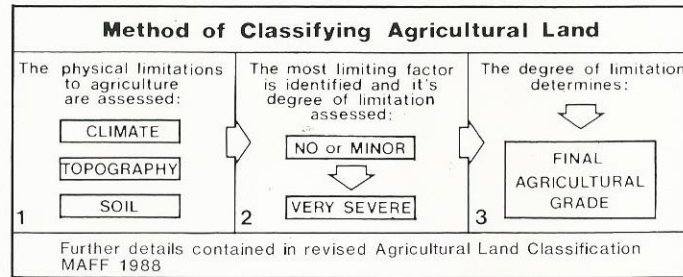
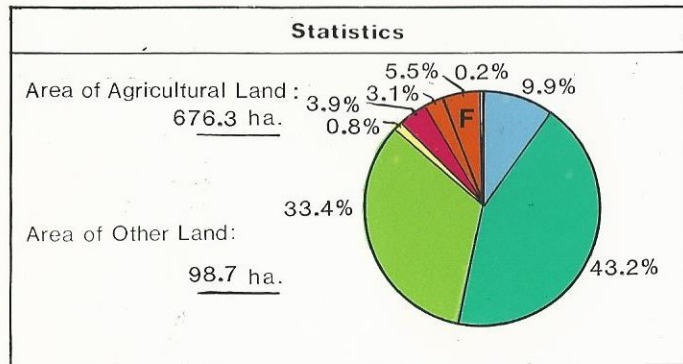


# ROSSINGTON HALL DEVELOPMENT

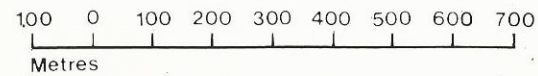
## Agricultural Land Classification

Agricultural Land		
Agricultural Grades	Agricultural Land Quality	Area within the site (ha.)
Grade 1	Excellent	Nil
Grade 2	Very Good	76.6
Grade 3	Good	335.0
	Moderate	
Grade 4	Poor	6.1
Grade 5	Very Poor	Nil

Land in Other Categories		Area within the site (ha.)
Urban <i>Including housing, industry, commerce, derelict land, sports facilities, transport.</i>		30.6
Non-agricultural <i>Including golf courses, parks, sports fields, allotments, airfields.</i>		23.7
Woodland <i>Farm woodland</i>	F	42.7
Commercial woodland		Nil
Agricultural buildings <i>Including glasshouses</i>		Nil
Open water		1.7
Land not surveyed		Nil



SCALE - 1:12,500



Ministry of Agriculture,  
Fisheries and Food.

Information compiled by Resource Planning Group,  
Farm and Countryside Service, Leeds R.O.  
Map produced by Resource Planning Cartographic Unit,  
Project Number 104/91  
Ordnance Survey maps reproduced with the  
permission of the Controller, H.M.S.O.  
© Crown Copyright Reserved 1992

SOURCE MAPS  
1:10,000  
SK 69 NW  
SK 59 NE

