




## Agricultural Land Classification

HARROGATE D.L.P.

Site 9

### Legend

	Quality	Area (ha)
Grade 1	Excellent	Nil
Grade 2	Very Good	Nil
Grade 3a	Good	Nil
Grade 3b	Moderate	8.1
Grade 4	Poor	Nil
Grade 5	Very Poor	Nil
	Agricultural land not surveyed	Nil
	Other land	0.9
	Boundary of survey area	
Total agricultural land area		8.1
Total survey area		9.0
* Not present within survey area		

Scale - 1:5,000



Further details contained in MAFF (1988) Agricultural Land Classification of England and Wales - Revised guidelines and criteria for grading the quality of agricultural land. Maff (publications), London SE99 7TP.  
The information is accurate at base map scale but any enlargement would be misleading.  
Reproduction in whole or in part by any means is prohibited without the prior permission of MAFF.

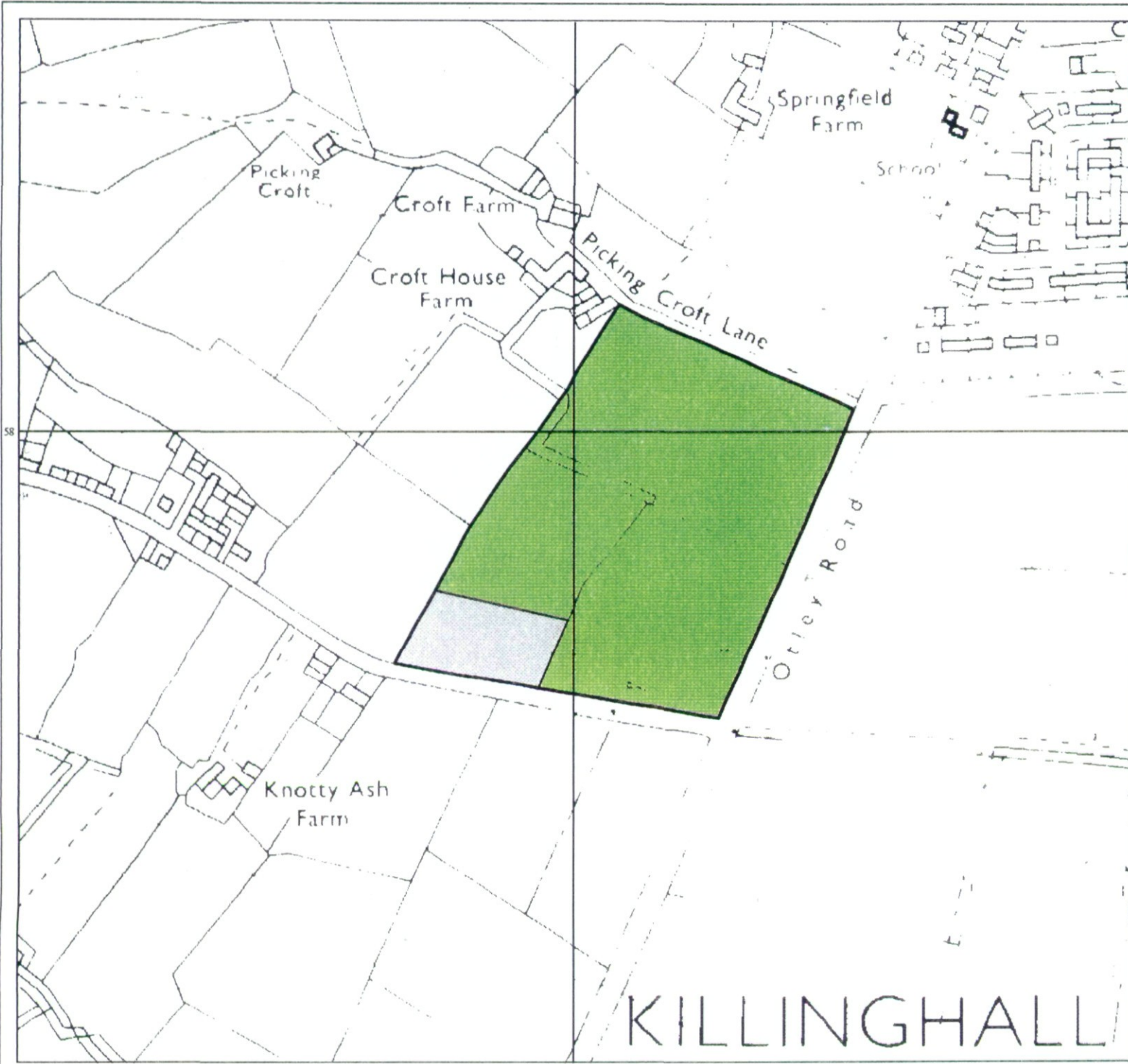
Surveyed and drawn by the Resource Planning Team, FRCA, Leeds.

Based on the 1975 Ordnance Survey 1:10,000 map with the permission of the Controller of Her Majesty's Stationery Office. Unauthorised reproduction infringes Crown copyright and may lead to prosecution or civil proceedings. MAFF Licence No: GD272361

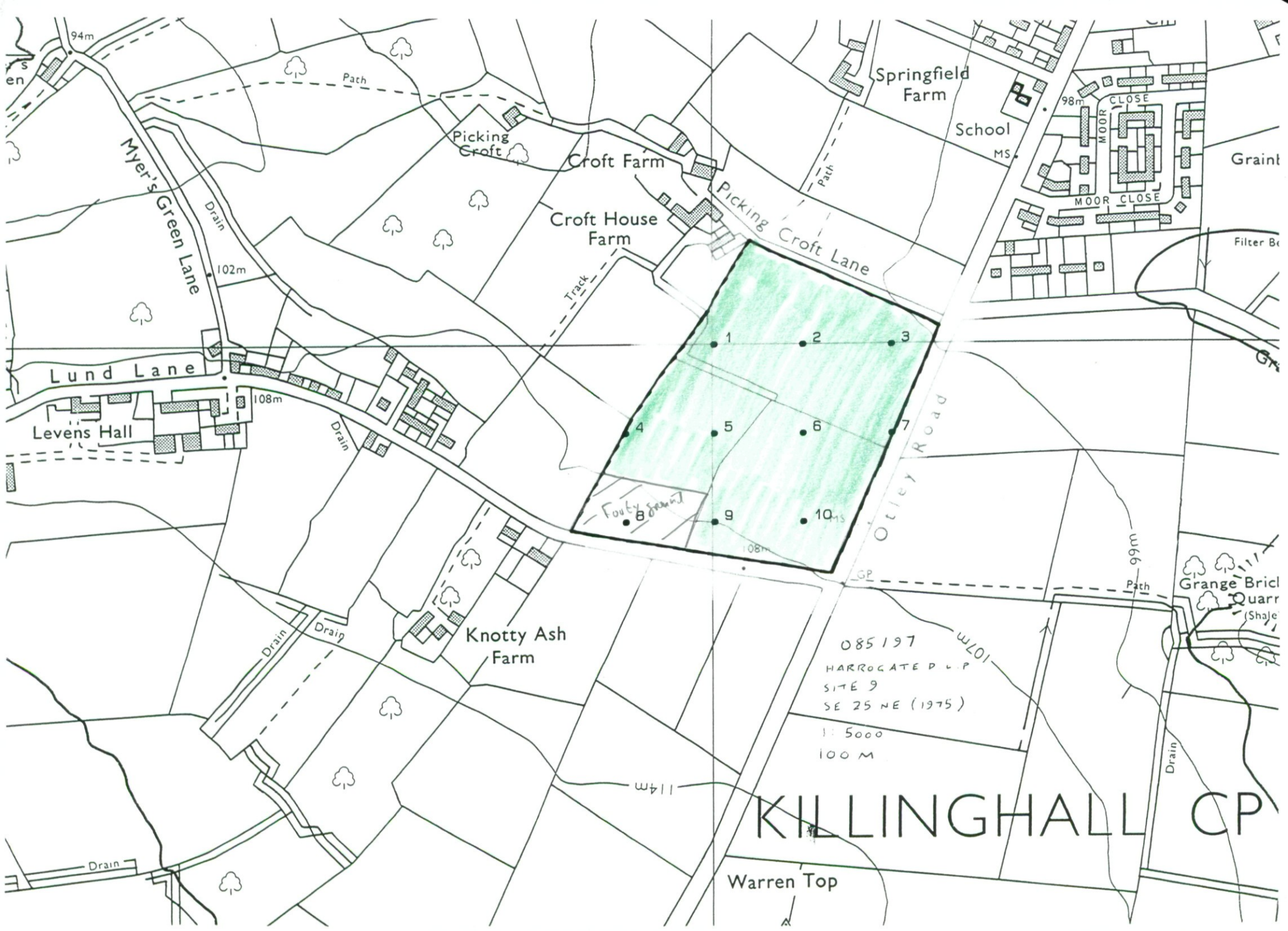
Source map(s): SE 25 NE

Reference no: 85/97

© Crown Copyright Reserved 1997







Springfield Farm

School MS.

Grain

Croft Farm

Croft House Farm

Picking Croft Lane

98m

MOOR CLOSE

Filter B

102m

Lund Lane

108m

Levens Hall

Fouky Grant

Otley Road

99m

Grange Brick Quarr (Shale)

Knotty Ash Farm

085197  
HARROGATE D.L.P.  
SITE 9  
SE 25 NE (1975)

1:5000

100 M

KILLINGHALL CP

Warren Top

114m

107m

Path

Drain

Drain

Drain

Drain

Drain

Drain

Path

Path

Track

Myer's Green Lane