

Agricultural Land Classification

Rutland Local Plan Oakham, Leics

AGRICULTURAL LAND

Agricultural Grades Agricultural Land Quality

Grade 1	<input type="checkbox"/> *	Very high ↑ ↓ Very low
Grade 2	<input type="checkbox"/> *	
Grade 3	<input type="checkbox"/> a *	
	<input type="checkbox"/> b *	
Grade 4	<input type="checkbox"/> *	
Grade 5	<input type="checkbox"/> *	

Disturbed	<input type="checkbox"/> *	Agricultural Buildings	<input type="checkbox"/> *
		Unsurveyed	<input type="checkbox"/> *

NON AGRICULTURAL LAND

Land predominantly in urban use	<input type="checkbox"/> *
Other land primarily in non-agricultural use	<input type="checkbox"/> *

* Land in this category does not occur on this map

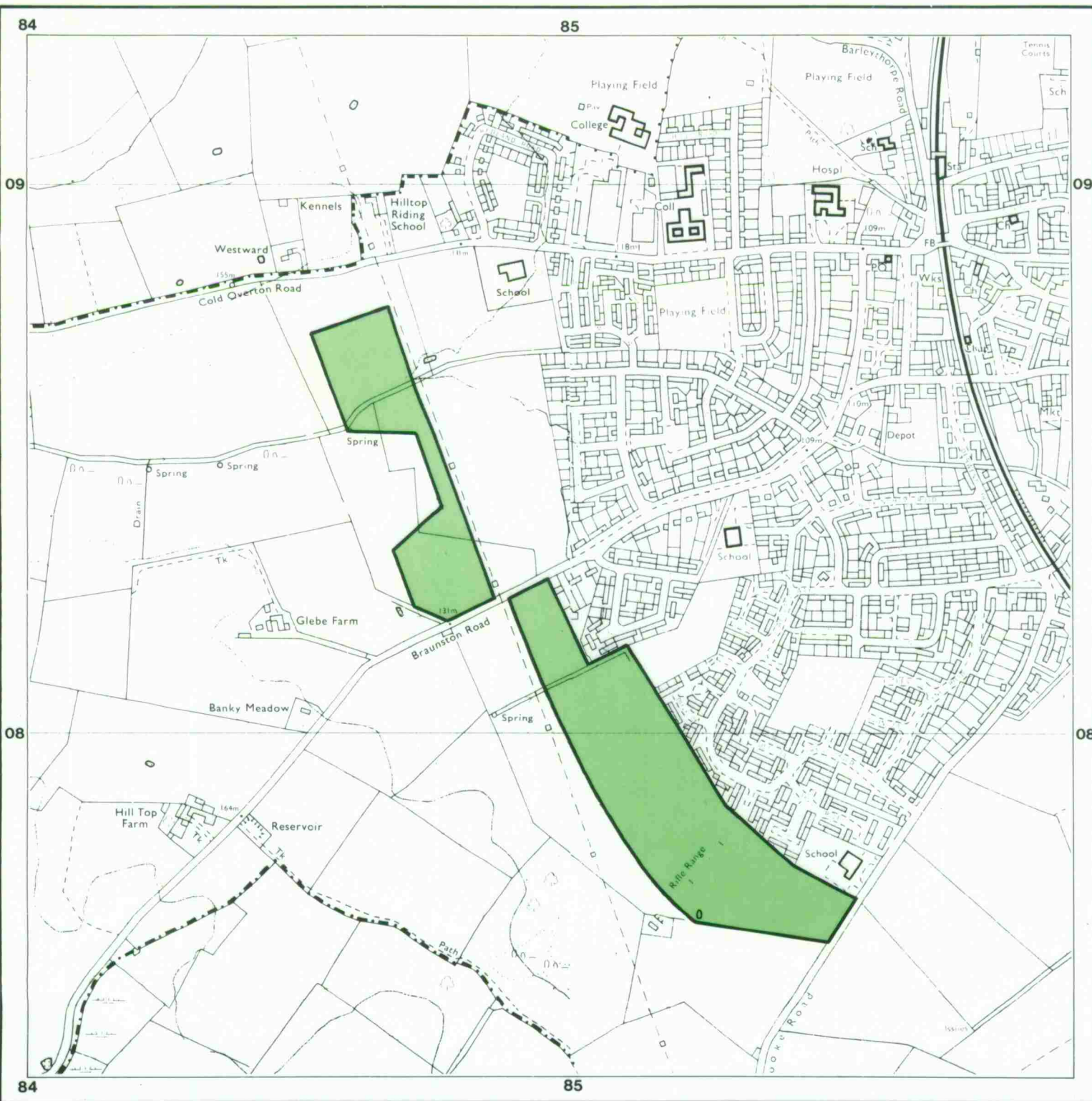
SOURCE MAPS Base maps taken from the O.S. 1 : 10000
SK 80 NW,NE

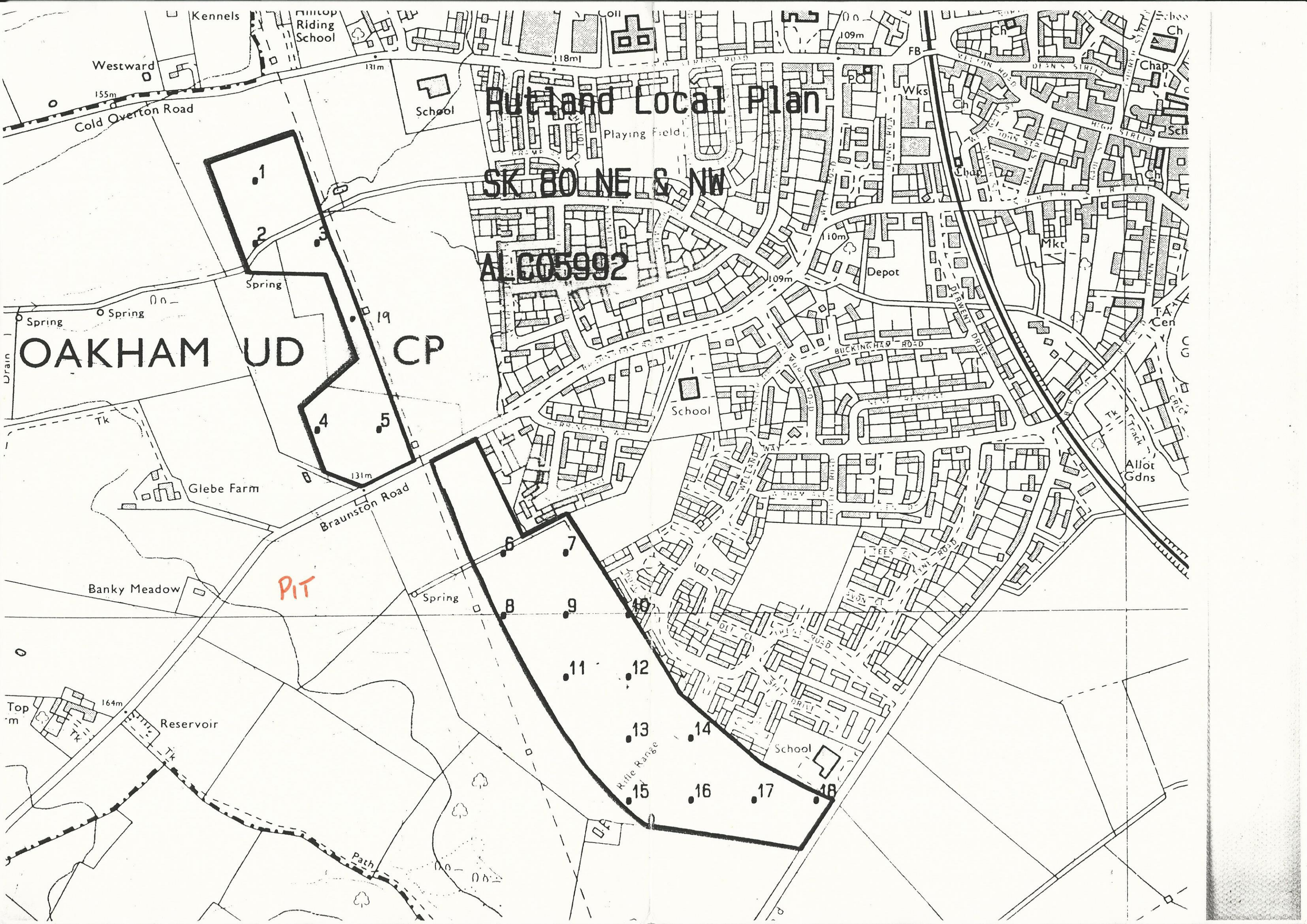
This map is accurate only at the scale shown.
Any enlargement could be misleading

Scale 1:10 000



Drawn by the Cartographic Unit,
Farm & Countryside Service
Cambridge Ref. 159 92
Ordnance Survey maps reproduced
with the permission of the Controller,
H.M.S.O.
© Crown Copyright reserved 1992





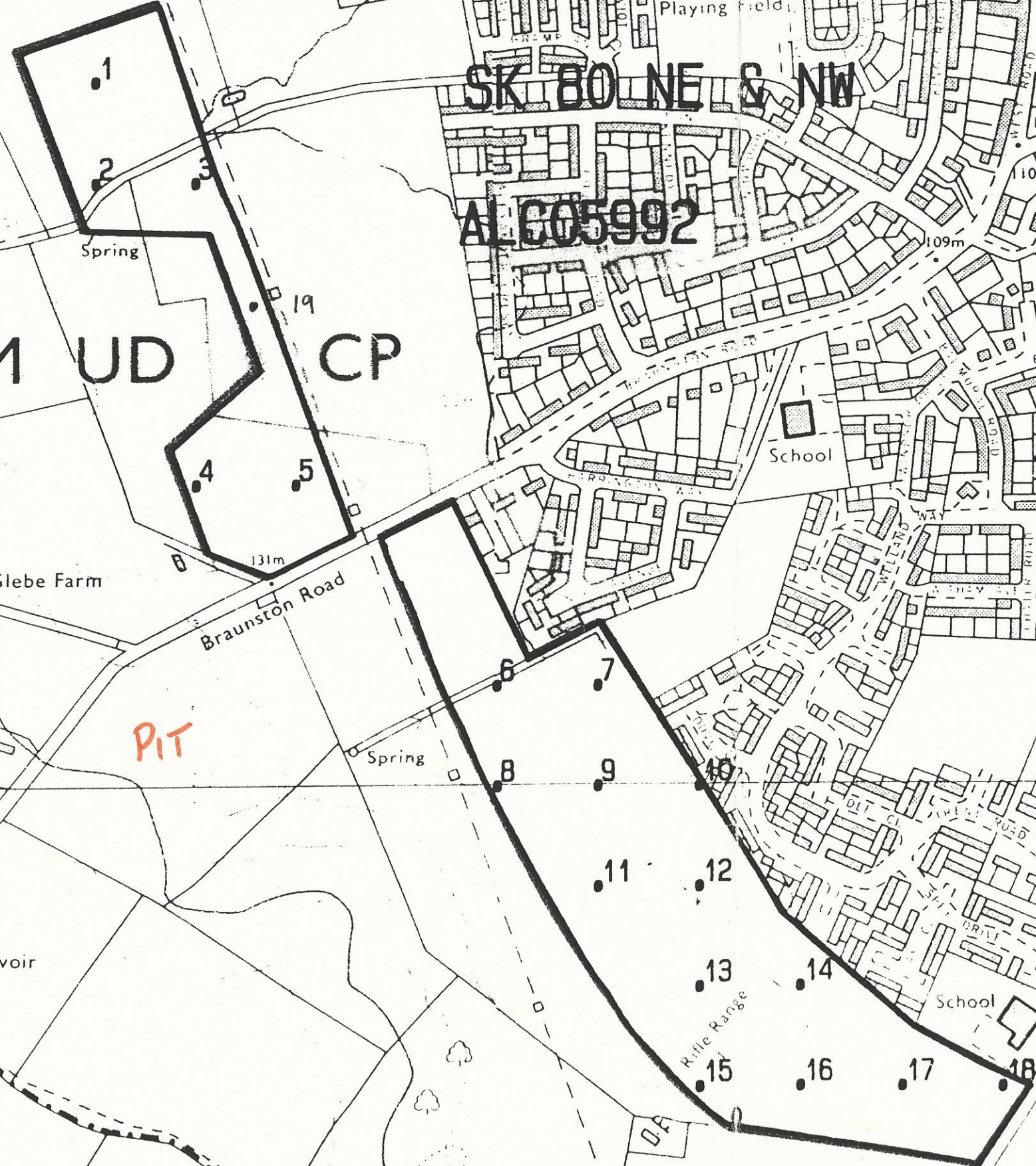
Rutland Local Plan

SK 80 NE & NW

ALC05992

OAKHAM UD CP

PIT



Map Labels:

- Top Left:** Kennels, Westward, Cold Overton Road, 155m, 131m.
- Top Center:** School, Playing field, 118m.
- Top Right:** FB, Wks, Ch, Chap, Sch, High Street, 109m.
- Center:** School, Depot, 10m, 109m, BUCKINGHAM ROAD, TA-Cen, G.C.
- Bottom Left:** Glebe Farm, Banky Meadow, Reservoir, 164m, Path, 131m.
- Bottom Center:** School, Rille Range, 15, 16, 17, 18.
- Bottom Right:** Allot Gdns, TA-Cen, G.C.