
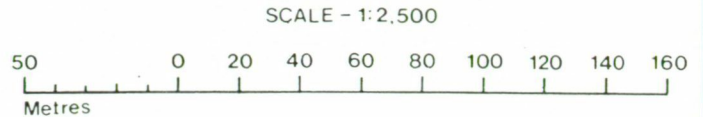


PROVIDENCE FARM, EASINGWOLD.

Hambleton Local Plan.

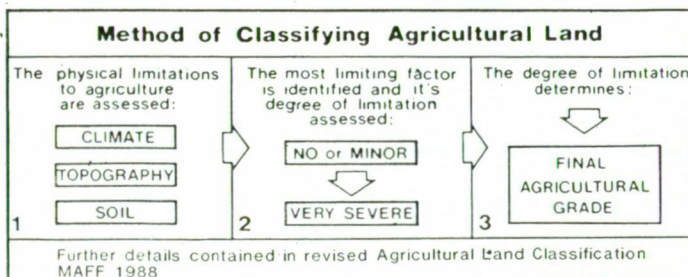
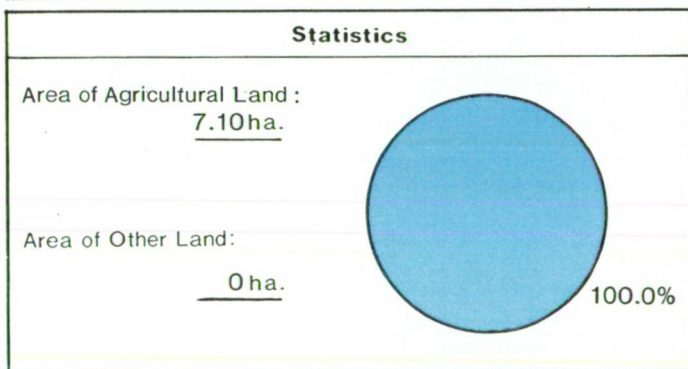
Agricultural Land Classification

| Agricultural Land | | | |
|---------------------|--------------|---------------------------|----------------------------|
| Agricultural Grades | | Agricultural Land Quality | Area within the site (ha.) |
| Grade 1 | | Excellent | Nil |
| Grade 2 | | Very Good | 7.10 |
| Grade 3 | Sub-Grade 3a | Good | Nil |
| | Sub-Grade 3b | Moderate | Nil |
| Grade 4 | | Poor | Nil |
| Grade 5 | | Very Poor | Nil |



Ministry of Agriculture,
Fisheries and Food.

| Land in Other Categories | | |
|--|----------------------------|----------------------------|
| | | Area within the site (ha.) |
| Urban <i>Including housing industry, commerce, derelict land, sports facilities, transport.</i> | | Nil |
| Non-agricultural <i>Including golf courses, parks, sports fields, allotments, airfields.</i> | | Nil |
| Woodland <i>Farm woodland</i> | | Nil |
| | <i>Commercial woodland</i> | |
| Agricultural buildings <i>Including glasshouses</i> | | Nil |
| Open water | | Nil |
| Land not surveyed | | Nil |



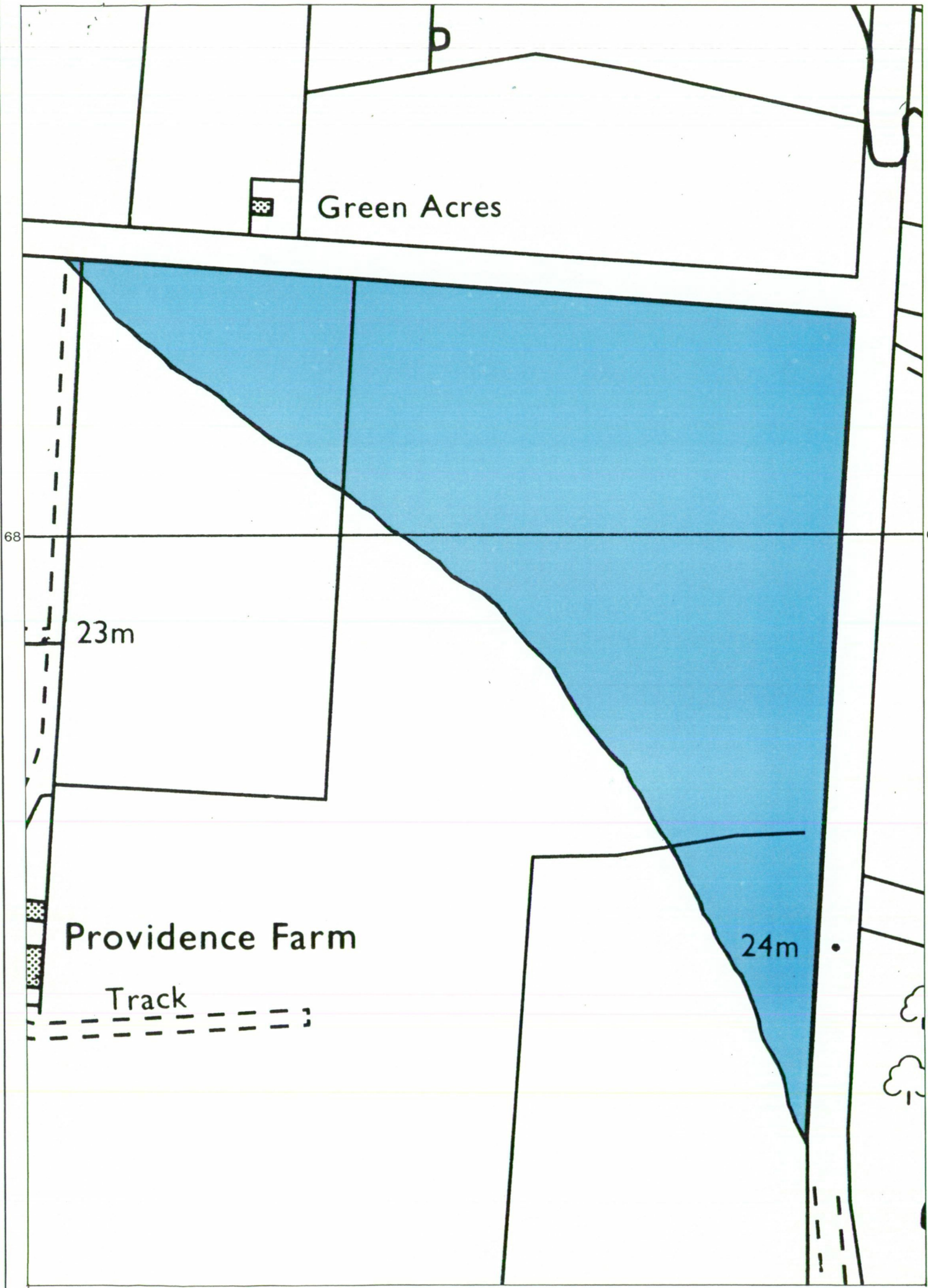
Information compiled by Resource Planning Team, ADAS Statutory Group, Leeds
Map produced by Resource Planning Cartographic Unit.
Project Number 100/92

Ordnance Survey maps reproduced with the permission of the Controller, H.M.S.O.

© Crown Copyright Reserved 1992

SOURCE MAPS

SE 56 NW



Green Acres

Garth End

The Hollies

PROVIDENCE FARM, EASINGWOLD
Hambleton Local Plan

Job N^o 100/92

Scale 1:2,500

1 boring per hectare

SE 66 NW.

Providence Farm

Brickyard
Plantation

Shires
Bridge

23m

24m

Track

Track

Track

