



**Agricultural Land Classification**  
Milton Keynes Expansion Study  
Area 5b (south)  
**Sample Point Map**

**Legend**

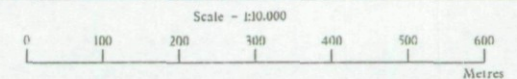
■ 1 Location of soil pit

■ 1 Location of auger sample point

 Boundary of survey area

 Agricultural land not surveyed

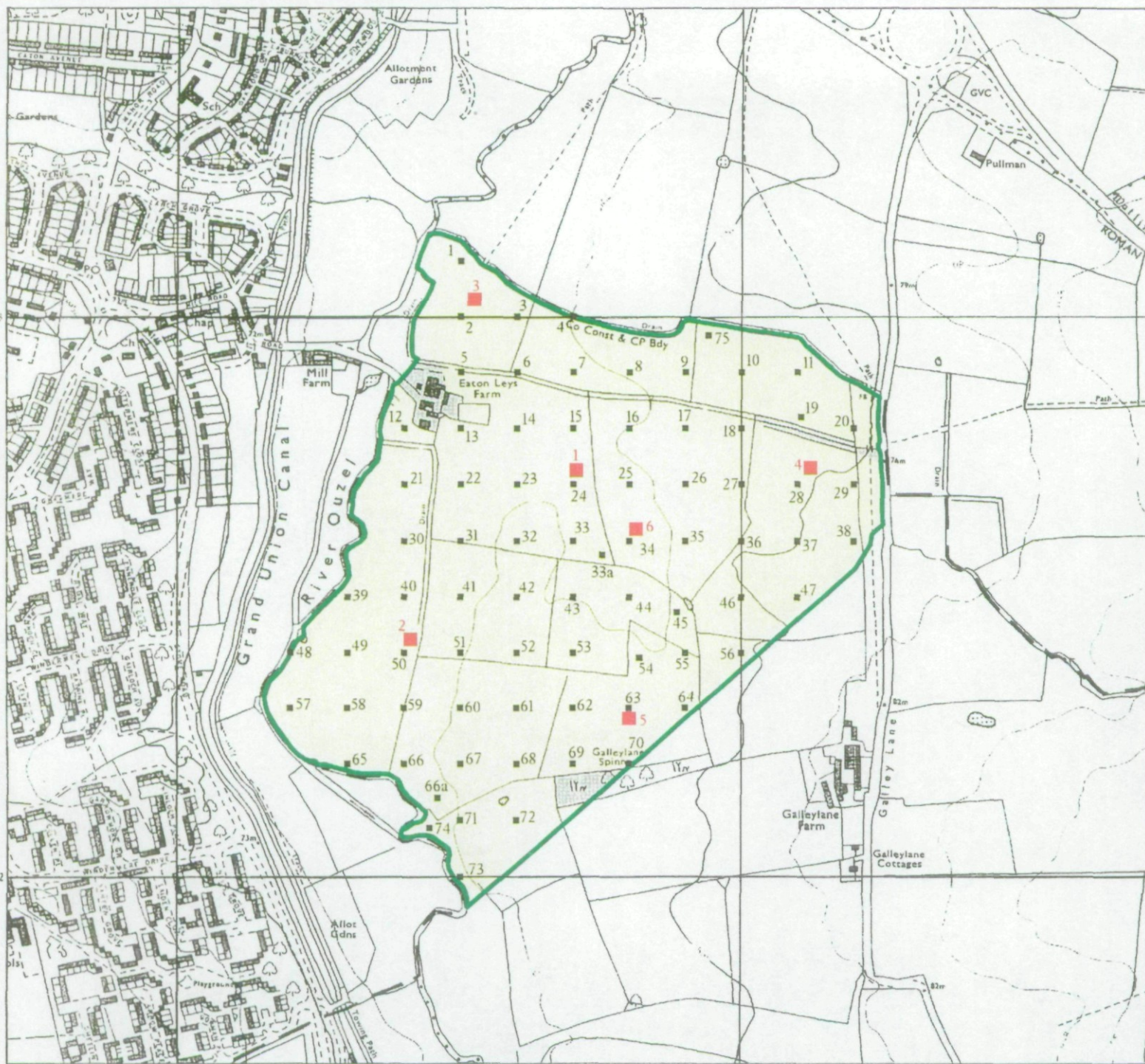
 Other land



Further details contained in MAFF (1988) Agricultural Land Classification of England and Wales - Revised guidelines and criteria for grading the quality of agricultural land. MAFF (publications), London SE99 7TP. The information is accurate at base map scale but any enlargement would be misleading. Reproduction in whole or in part by any means is prohibited without the prior permission of MAFF.

Surveyed and drawn by the Resource Planning Team, FRCA, Reading.

Based on the 1984 Ordnance Survey 1:20,000 map with the permission of the Controller of Her Majesty's Stationery Office. Unauthorised reproduction infringes Crown copyright and may lead to prosecution or civil proceedings. MAFF Licence No: GD272361  
Source map(s): SP83SE  
Reference no: 0301/147/97 © Crown Copyright Reserved 1998






# Agricultural Land Classification

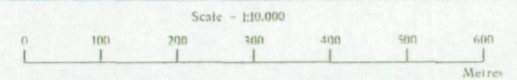
## Milton Keynes Expansion Study

### Area 5b (south)



### Legend

	Quality	Area (ha)
Grade 1	Excellent	Nil
Grade 2	Very Good	Nil
Grade 3a	Good	37.9
Grade 3b	Moderate	32.8
Grade 4	Poor	0.6
Grade 5	Very Poor	Nil
	Agricultural land not surveyed	Nil
	Other land	1.8
	Site Boundary	
Total survey area		71.3
Total site area		73.1
* Not present within survey area		



Further details contained in MAFF (1988) Agricultural Land Classification of England and Wales - Revised guidelines and criteria for grading the quality of agricultural land. MAFF (publications), London SE99 7TP. The information is accurate at base map scale but any enlargement would be misleading. Reproduction in whole or in part by any means is prohibited without the prior permission of MAFF.

Surveyed and drawn by the Resource Planning Team, FRCA, Reading

Based on the 1984 Ordnance Survey 10,000 map with the permission of the Controller of Her Majesty's Stationery Office. Unauthorised reproduction infringes Crown copyright and may lead to prosecution or civil proceedings. MAFF Licence No: GD272361  
Source maps: SP83SE  
Reference no: 0301/147/797 © Crown Copyright Reserved 1998