

# Agricultural Land Classification Westhill Farm, Brackley, Northamptonshire

## AGRICULTURAL LAND


Agricultural Grades

Agricultural Land Quality


Grade 1 

Very high

Grade 2 

Grade 3 a  b 


Grade 4 

Grade 5 


Very low


Disturbed 

Agricultural Buildings 

Unsurveyed 

## NON AGRICULTURAL LAND

Land predominantly in urban use 

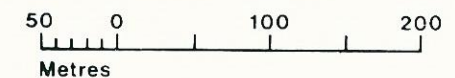
Other land primarily in non-agricultural use 

\* Land in this category does not occur on this map

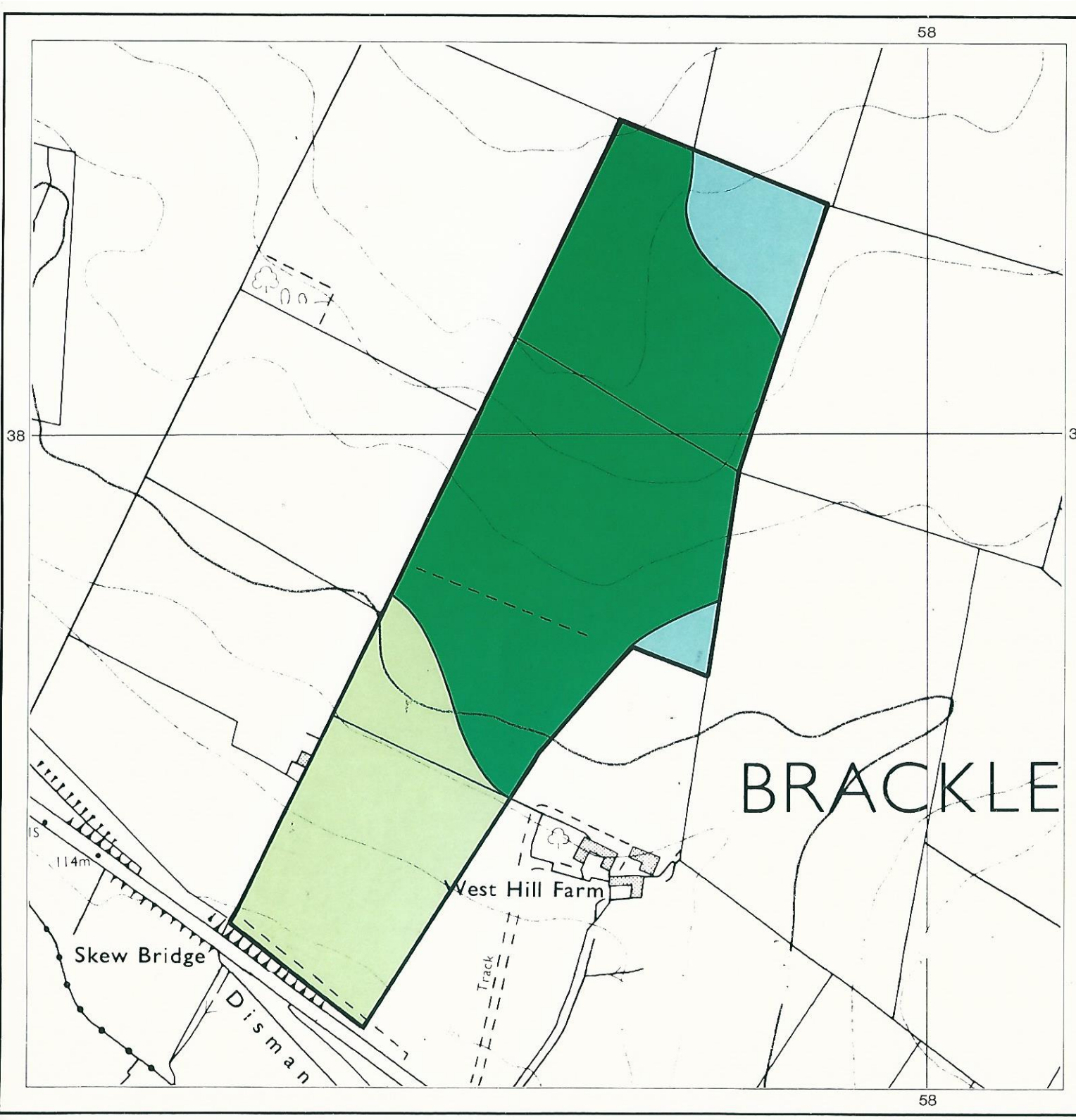
SOURCE MAPS Base maps taken from the O.S.  
Sheets SP 53 NE

This map is accurate only at the scale shown.  
Any enlargement could be misleading

Scale 1:5 000

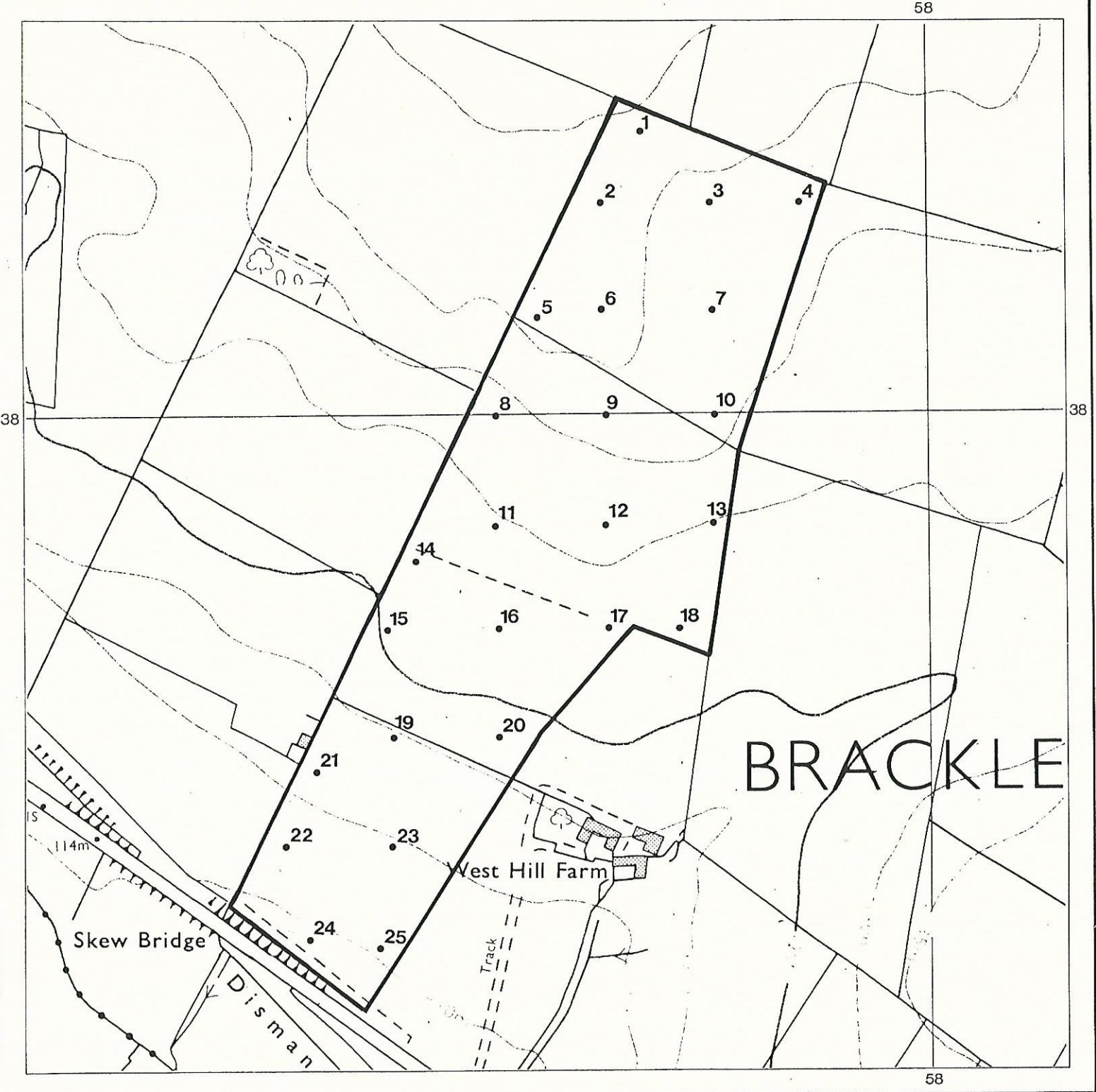


Drawn by the Cartographic Unit,  
Farm & Countryside Service  
Cambridge Ref. H 59 88  
Ordnance Survey maps reproduced  
with the permission of the Controller,  
H.M.S.O.  
© Crown Copyright reserved 1989



# Agricultural Land Classification

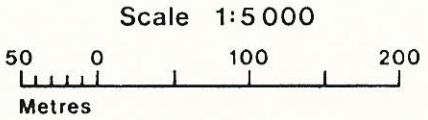
## Westhill Farm, Brackley, Northamptonshire



• Location of auger boring

SOURCE MAPS Base maps taken from the O.S. Sheets SP 53 NE

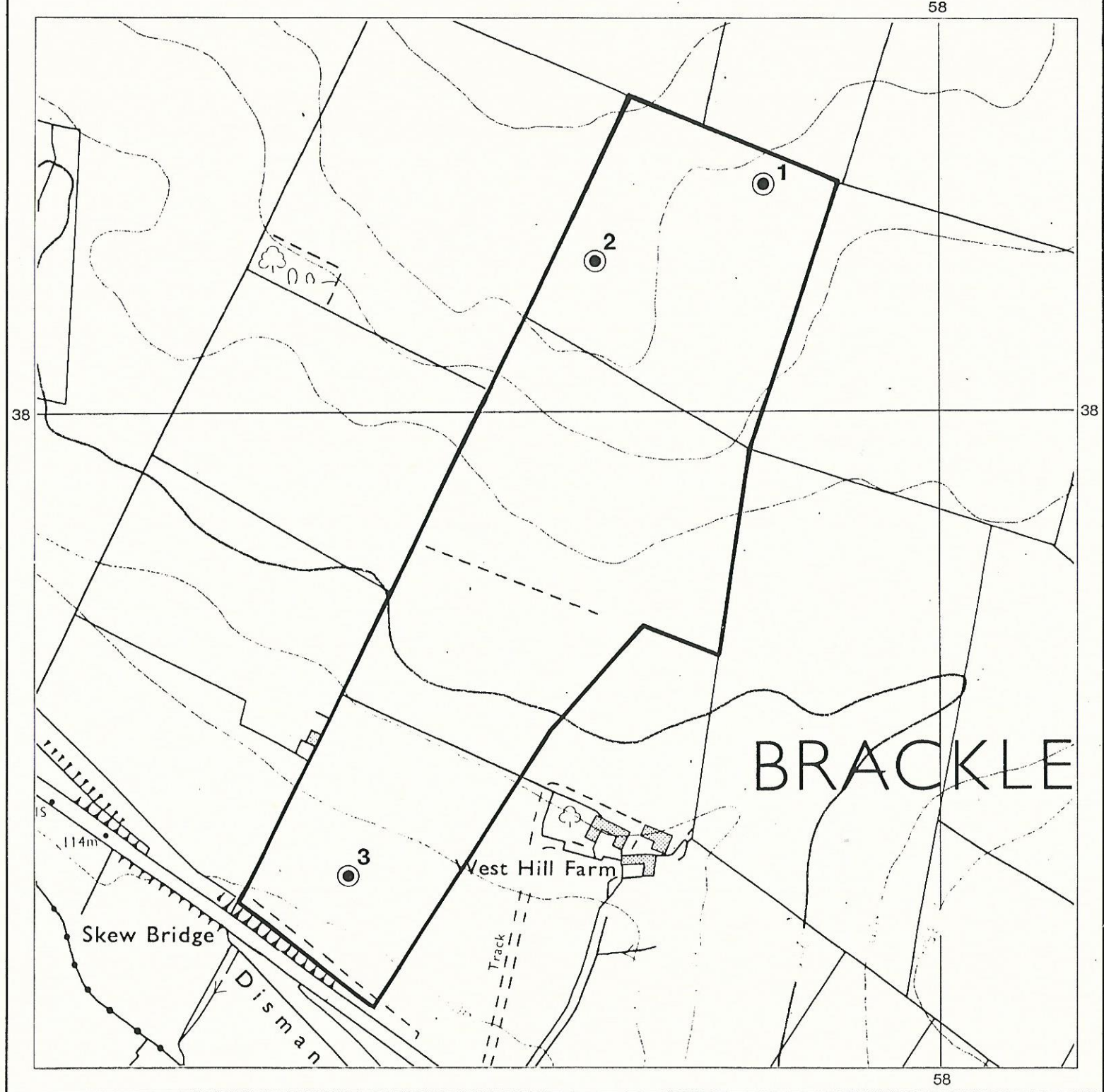
This map is accurate only at the scale shown. Any enlargement could be misleading



Drawn by the Cartographic Unit,  
Farm & Countryside Service  
Cambridge, Ref. H 59 88  
Ordnance Survey maps reproduced  
with the permission of the Controller,  
H.M.S.O.  
© Crown Copyright reserved 1989



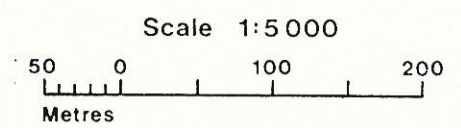
# Agricultural Land Classification Westhill Farm, Brackley, Northamptonshire



● Location of soil pit

SOURCE MAPS Base maps taken from the O.S.  
Sheets SP 53 NE

This map is accurate only at the scale shown.  
Any enlargement could be misleading



Drawn by the Cartographic Unit,  
Farm & Countryside Service  
Cambridge, Ref. H 59 88  
Ordnance Survey maps reproduced  
with the permission of the Controller,  
H.M.S.O.  
© Crown Copyright reserved 1989

