

Agricultural Land Classification Huntsmans Quarry, 97

Legend		
	Quality	Area (ha)
Grade 1	Excellent	0.0
Grade 2	Very Good	12.1
Grade 3a	Good	11.2
Grade 3b	Moderate	77.9
Grade 4	Poor	0.0
Grade 5	Very Poor	24.6
	Agricultural land not surveyed	0.0
	Other land	1.0
		Boundary of survey area
Total agricultural land area		125.8
Total survey area		126.8
* Not present within survey area		








Further details contained in MAFF (1988) Agricultural Land Classification of England and Wales - Revised guidelines and criteria for grading the quality of agricultural land. Maff (publications), London SE99 7TP. The information is accurate at base map scale but any enlargement would be misleading. Reproduction in whole or in part by any means is prohibited without the prior permission of MAFF.

Surveyed and drawn by the Resource Planning Team, FRCA Western Region. Based on the 1981 Ordnance Survey 1:50,000 map with the permission of the Controller of Her Majesty's Stationery Office. Unauthorised reproduction infringes Crown copyright and may lead to prosecution or civil proceedings. MAFF Licence No: G1272361 Source map(s): SP12NW, SP12SW Reference no: 53/97 © Crown Copyright Reserved 1997

Agricultural Land Classification Huntsmans Quarry, 97

Sample Point Map

Legend

-  1 Location of soil pit
-  1 Location of auger sample point
-  Boundary of survey area
-  Agricultural land not surveyed
-  Other land

Scale - 1:15,000



Further details contained in MAFF (1983) Agricultural Land Classification of England and Wales - Revised guidelines and criteria for grading the quality of agricultural land. MAFF (publications), London SE99 7TP. The information is accurate at base map scale but any enlargement would be misleading. Reproduction in whole or in part by any means is prohibited without the prior permission of MAFF.

Surveyed and drawn by the Resource Planning Team, FRCA Western Region.
Based on the 1981 Ordnance Survey 1:10000 map with the permission of the Controller of Her Majesty's Stationery Office. Unauthorised reproduction infringes Crown copyright and may lead to prosecution or civil proceedings. MAFF Licence No: GD272361
Source map(s): SP12NW, SP12SW
Reference no: 53/97 © Crown Copyright Reserved 1997

