

Agricultural Land Classification

St Helens UDP - Site 3, Micklehead Round-a-bout

Agricultural Land

Grade	Quality	Area (ha)
1	Excellent	nil
2	Very Good	nil
3a	Good	nil
3b	Moderate	nil
4	Poor	nil
5	Very Poor	nil

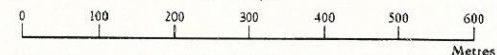
Other Land Categories

Category	Area (ha)
Urban	nil
Non-Agricultural	1.7
Woodland	0.2
Agricultural Buildings	nil
Open Water	nil
Not Surveyed	nil

Total agricultural land area nil
Total survey area 1.9

* Grade/category not present within survey area

Scale - 1:10,000



Further details contained in MAFF (1988) Agricultural Land Classification of England and Wales - Revised guidelines and criteria for grading the quality of agricultural land. MAFF (Publications), London, SE99 7TP.

The information is accurate at the base map scale but any enlargement would be misleading.

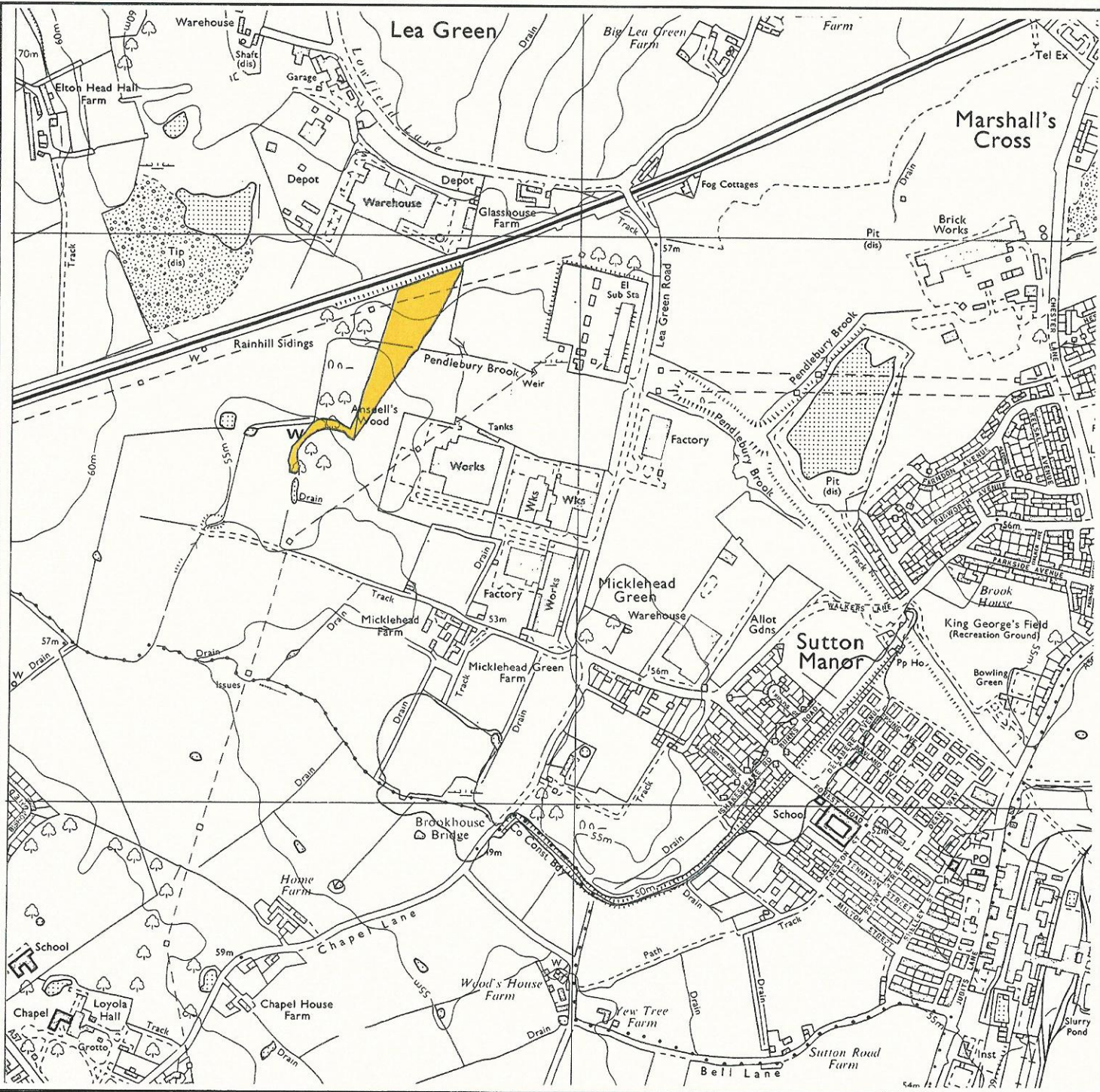
Reproduction in whole or in part by any means is prohibited without the prior permission of MAFF.

Surveyed and drawn by the Resource Planning Team, ADAS Sturatory Unit, Wolverhampton
Based on the 1982 Ordnance Survey 1:10,000 map with the permission of the
Controller of Her Majesty's Stationery Office.

Source Map/lot: S1595W

Reference no. 163/94

© Crown Copyright Reserved 1993



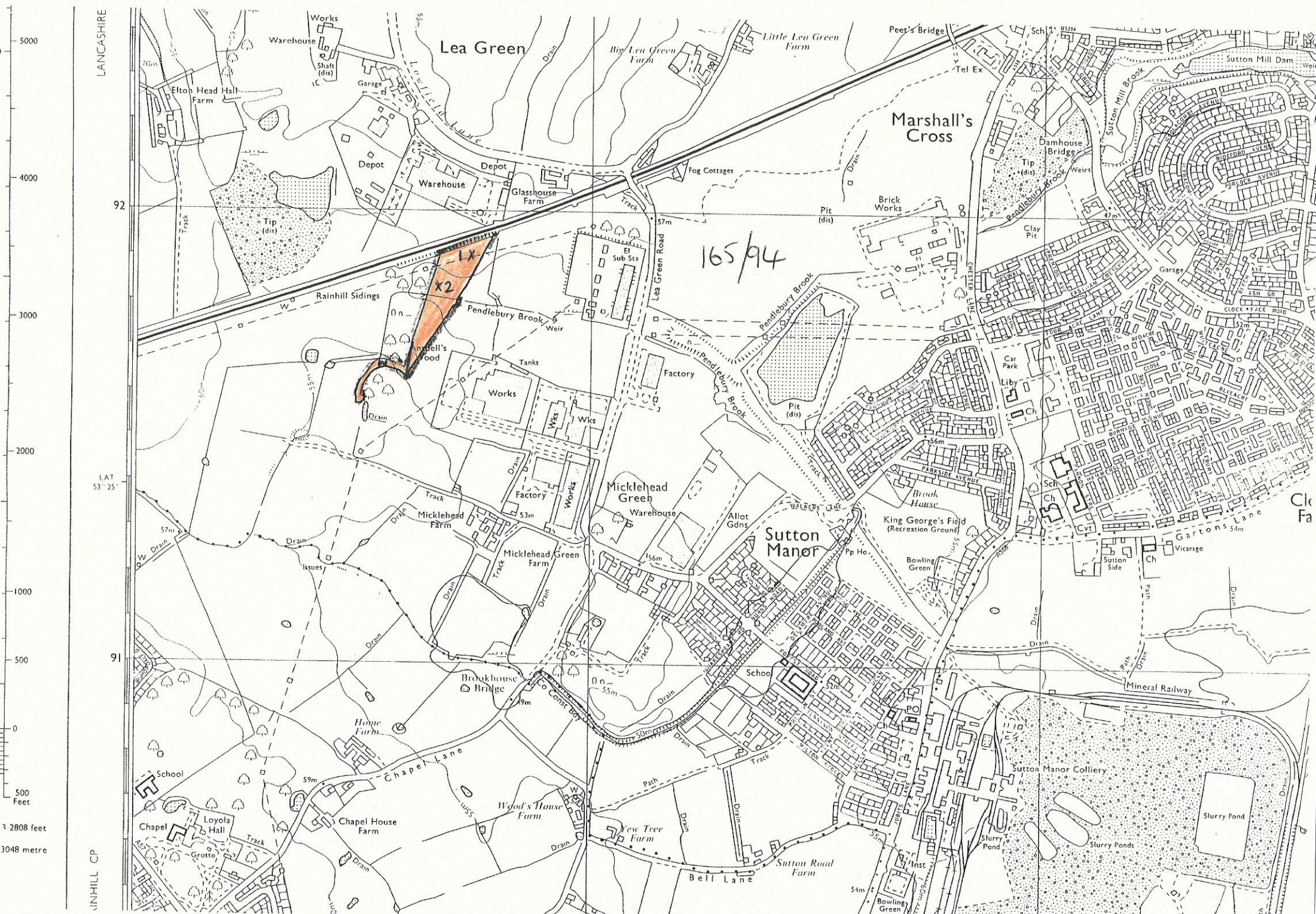
LANCASHIRE

92

LAT 53° 25'

91

MINHILL CP



500 Feet
 1:2808 feet
 1:3048 metre

165/94

LX
 x2