

500

Lock  
Wood

Drain

Widdington  
Grange

Drain

**GRANGE FARM**

500

595







595










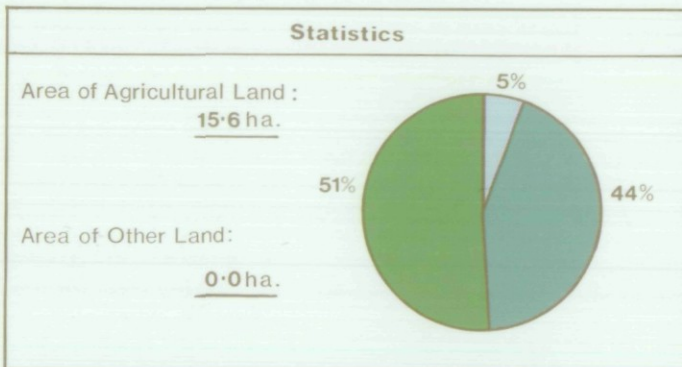


# GRANGE FARM, NUN MONKTON


## Proposed Holiday Park Agricultural Land Classification

Agricultural Land			
Agricultural Grades		Agricultural Land Quality	Area within the site (ha.)
Grade 1		Excellent	Nil
Grade 2		Very Good	0.7 ha.
Grade 3		Good	6.9 ha.
		Moderate	8.0 ha.
Grade 4		Poor	Nil
Grade 5		Very Poor	Nil

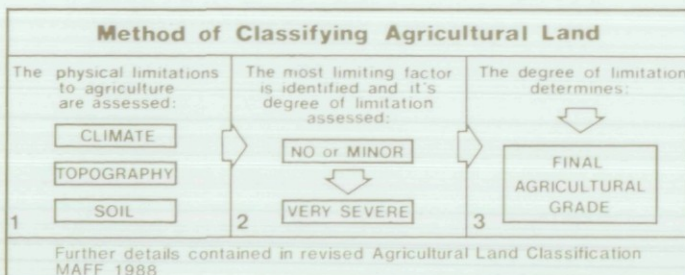
Land in Other Categories		
		Area within the site (ha.)
Urban <i>Including housing industry, commerce, derelict land, sports facilities, transport.</i>		Nil
Non-agricultural <i>Including golf courses, parks, sports fields, allotments, airfields.</i>		Nil
Woodland <i>Farm woodland</i>		Nil
<i>Commercial woodland</i>		Nil
Agricultural buildings <i>Including glasshouses</i>		Nil
Open water		Nil
Land not surveyed		Nil



SCALE - 1:2,500



A D A S 



Information compiled by Resource Planning Group, Farm and Countryside Service, Leeds R.O.  
Map produced by Resource Planning Cartographic Unit, Project Number 50/89  
Ordnance Survey maps reproduced with the permission of the Controller, H.M.S.O.

© Crown Copyright Reserved 1989

SOURCE MAPS

1:10,000  
SE 45 NE  
SE 55 NW



500

Lock Wood

•1

•2

•3

•4

•5

•6

•7

•7a

Drain

•8

•9

•10

•11

•12

•13

•14

•15

595

•16

•17

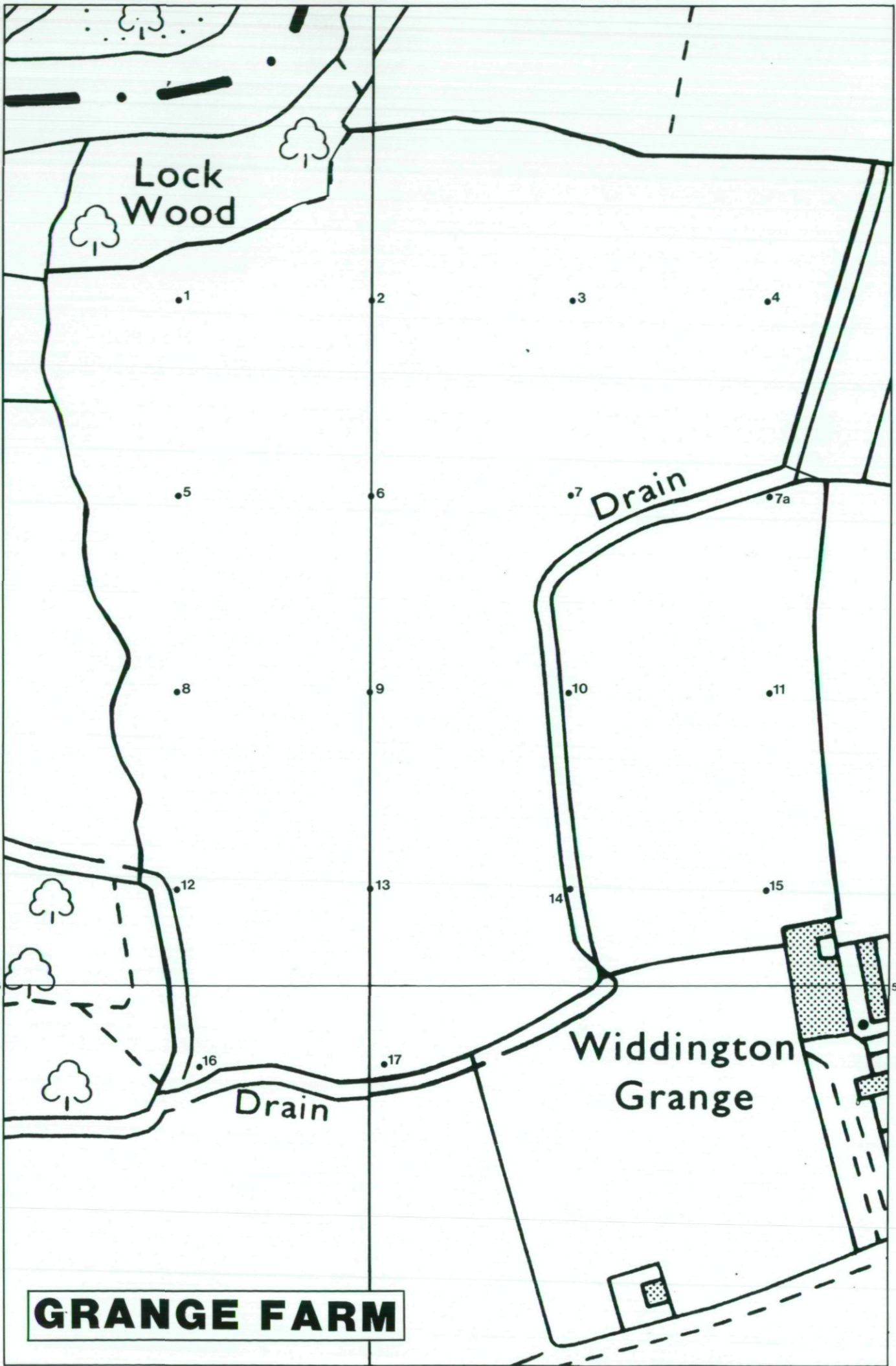
Drain

Widdington Grange

595

**GRANGE FARM**

500



# GRANGE FARM, NUN MONKTON

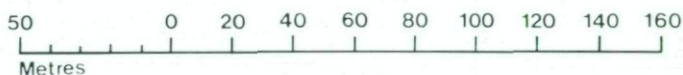
## Proposed Holiday Park

### Agricultural Land Classification

## Location of Soil Auger Borings

Soil Auger Borings •

SCALE - 1:2,500



A D A S 

Information compiled by Resource Planning Group,  
Farm and Countryside Service, Leeds R.O.  
Map produced by Resource Planning Cartographic Unit.  
Project Number 50/89

Ordnance Survey maps reproduced with the  
permission of the Controller, H.M.S.O.

© Crown Copyright Reserved 1989

SOURCE MAPS

SE  
45  
NE

1:10,000

SE 55 NW