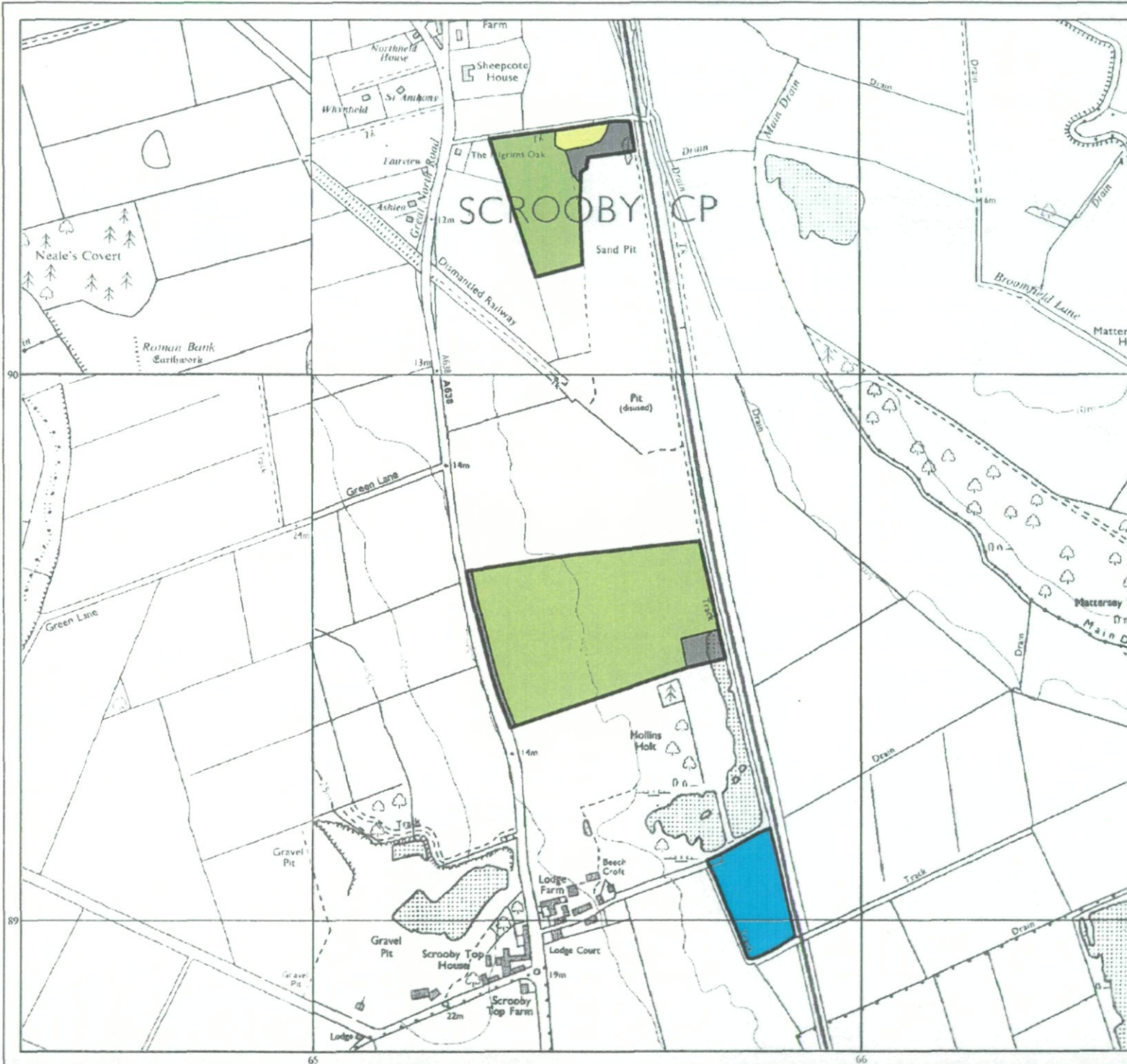



## Agricultural Land Classification

Scrooby Quarry  
Nottinghamshire



### Legend

	Quality	Area (ha)
Grade 1	Excellent	nil
Grade 2	Very Good	2.2
Grade 3a	Good	nil
Grade 3b	Moderate	13.5
Grade 4	Poor	0.3
Grade 5	Very Poor	nil
	Agricultural land not surveyed	nil
	Other land	0.9
	Boundary of survey area	
Total agricultural land area		16.0
Total survey area		16.9
* Not present within survey area		



Further details contained in MAFF (1988) Agricultural Land Classification of England and Wales - Revised guidelines and criteria for grading the quality of agricultural land. MAFF (publications), London SE99 7TP. The information is accurate at base map scale but any enlargement would be misleading. Reproduction in whole or in part by any means is prohibited without the prior permission of MAFF.

Surveyed and drawn by the Resource Planning Team, FRCA, Cambridge

Based on the 1991 Ordnance Survey 1:60,000 map with the permission of the Controller of Her Majesty's Stationery Office. Unauthorised reproduction infringes Crown copyright and may lead to prosecution or civil proceedings. MAFF Licence No: GD272361  
Source map(s): SK69SE, SK68NE  
Reference no: 30/99 © Crown Copyright Reserved 1999






## Agricultural Land Classification

Scrooby Quarry  
Nottinghamshire

### Sample Point Map

#### Legend

- 1 Location of soil pit
- 1 Location of auger sample point
- Boundary of survey area
- Agricultural land not surveyed
- Other land



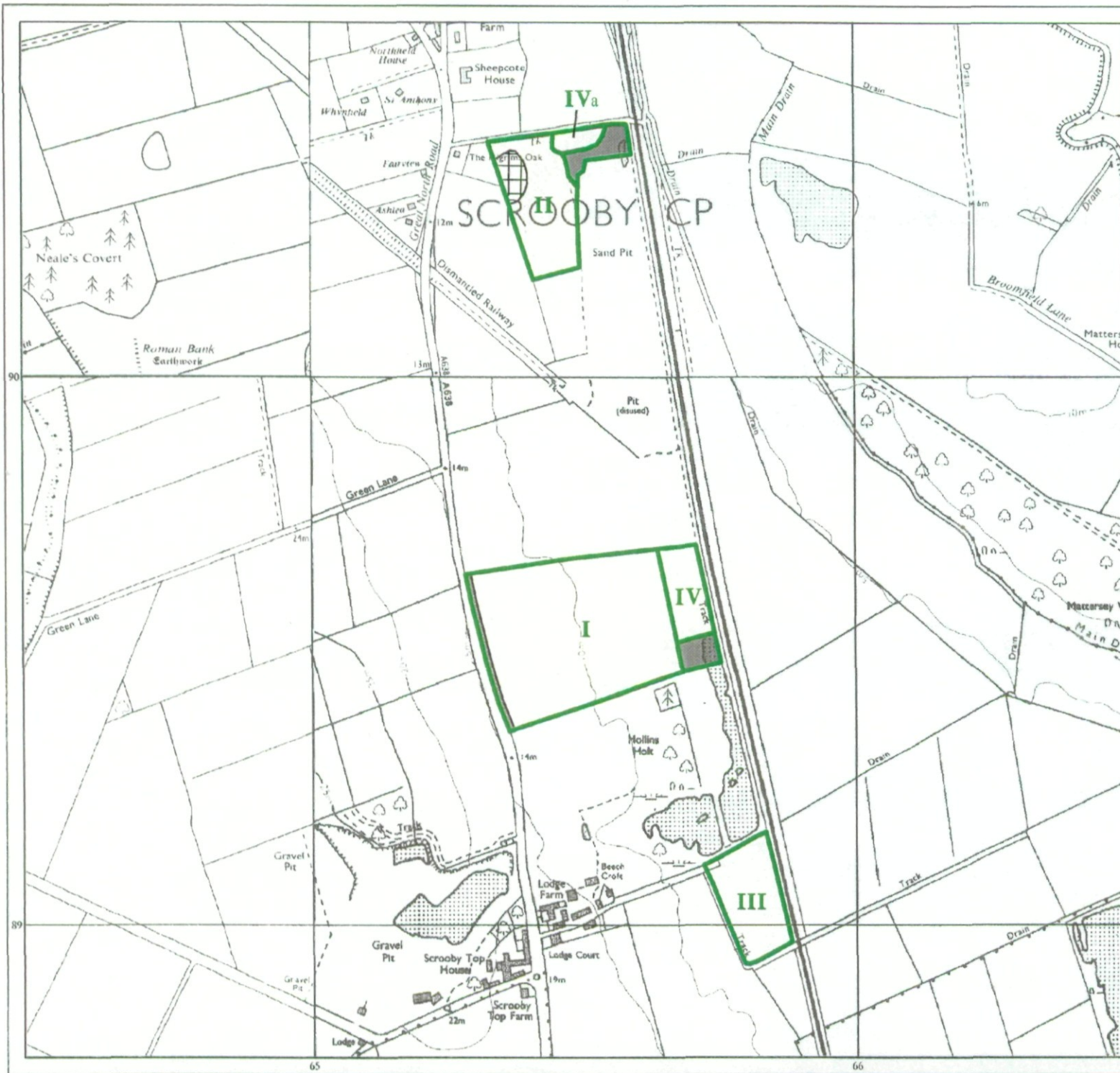
Further details contained in MAFF (1988) Agricultural Land Classification of England and Wales - Revised guidelines and criteria for grading the quality of agricultural land. Maff (publications), London SE99 7TP. The information is accurate at base map scale but any enlargement would be misleading. Reproduction in whole or in part by any means is prohibited without the prior permission of MAFF.

Surveyed and drawn by the Resource Planning Team, FRCA, Cambridge.

Based on the 1991 Ordnance Survey 1:10,000 map with the permission of the Controller of Her Majesty's Stationery Office. Unauthorised reproduction infringes Crown copyright and may lead to prosecution or civil proceedings. MAPP Licence No: GD272361




Source maps: SK69SE, SK68NE  
Reference no: 30/99 © Crown Copyright Reserved 1999

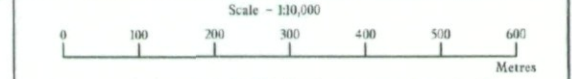




**MAFF** Ministry of Agriculture Fisheries and Food  
**Agricultural Land Classification**  
 Scrooby Quarry  
 Nottinghamshire  
**Soil Resources Map**

**Legend**

- Refer to separate schedule for details of soil map units
-  Boundary of survey area
-  Agricultural land not surveyed
-  Other land



Further details contained in MAFF (1988) Agricultural Land Classification of England and Wales - Revised guidelines and criteria for grading the quality of agricultural land. MAFF (publications), London SE99 7TP. The information is accurate at base map scale but any enlargement would be misleading. Reproduction in whole or in part by any means is prohibited without the prior permission of MAFF.

Surveyed and drawn by the Resource Planning Team, FRCA, Cambridge.

Based on the 1991 Ordnance Survey 1:10,000 map with the permission of the Controller of Her Majesty's Stationery Office. Unauthorised reproduction infringes Crown copyright and may lead to prosecution or civil proceedings. MAFF Licence No: GD272361  
 Source map(s): SK69SE,SK68NE  
 Reference no: 30/99 © Crown Copyright Reserved 1999