


# Agricultural Land Classification

## COLDCOATS MOOR FARM

### PONTELAND

#### Legend

	Quality	Area (ha)
Grade 1	Excellent	Nil
Grade 2	Very Good	Nil
Grade 3a	Good	Nil
Grade 3b	Moderate	61.4
Grade 4	Poor	5.3
Grade 5	Very Poor	Nil
	Agricultural land not surveyed	Nil
	Other land	2.2
Boundary of survey area		
Total agricultural land area		66.7
Total survey area		68.9
* Not present within survey area		



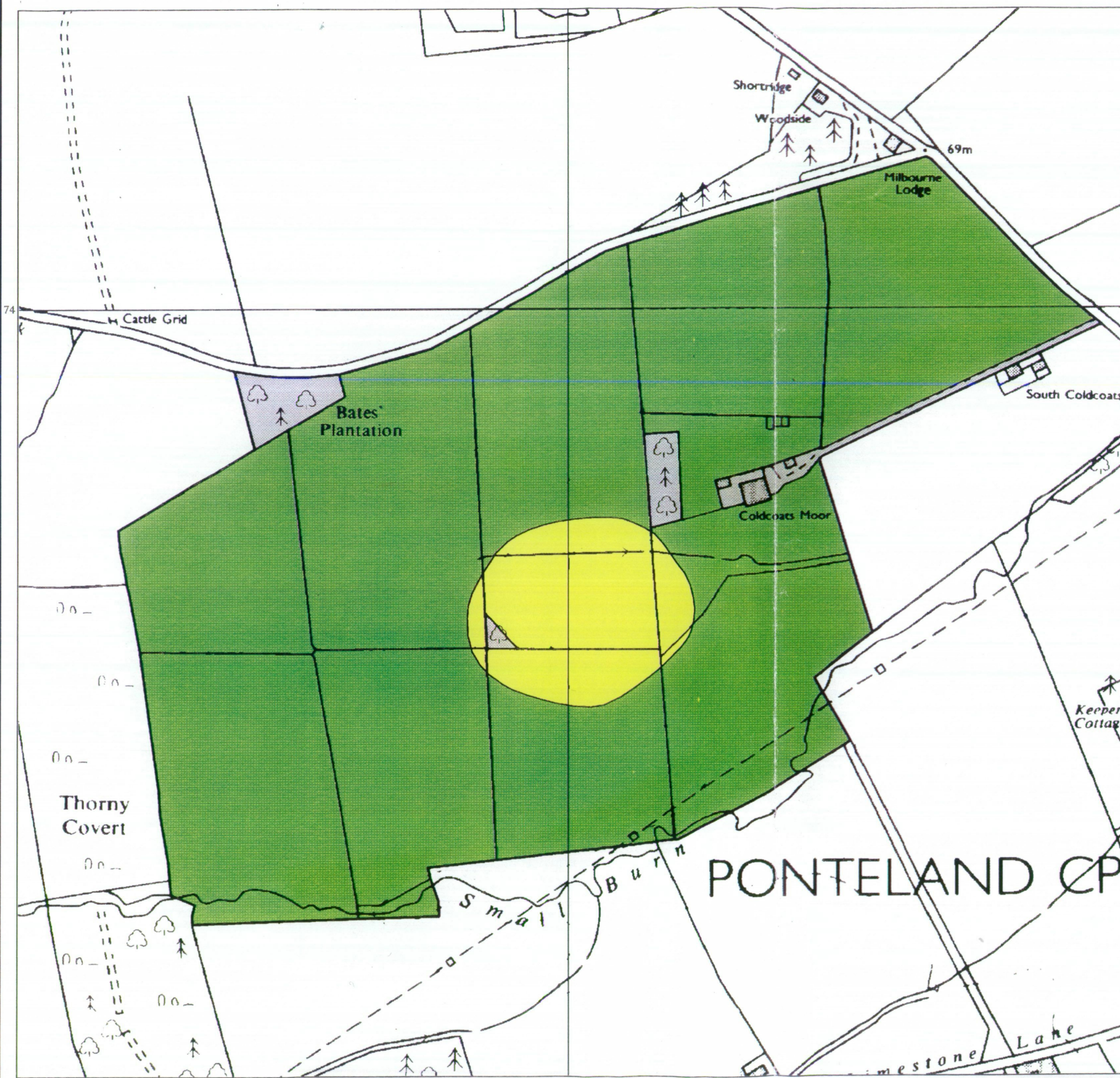
Further details contained in MAFF (1988) Agricultural Land Classification of England and Wales - Revised guidelines and criteria for grading the quality of agricultural land. MAFF(Publications), London SE99 7TP.

The information is accurate at the base map scale but any enlargement would be misleading.

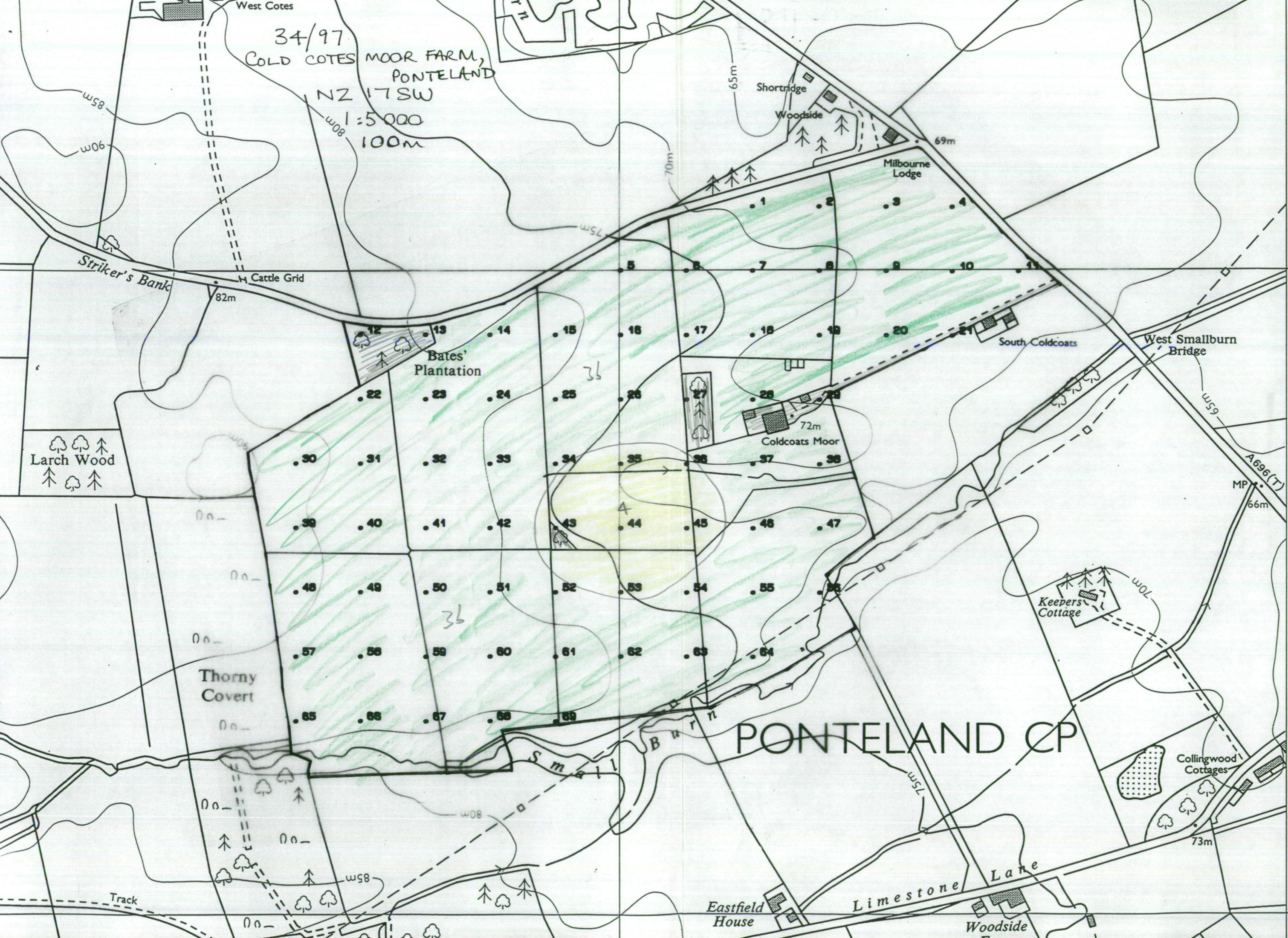
Reproduction in whole or in part by any means is prohibited without the prior permission of MAFF.

Surveyed and drawn by the Resource Planning Team, FRCA Leeds.

Based on the 1992 Ordnance Survey 1:10,000 map with the permission of the Controller of Her Majesty's Stationery Office. Unauthorised reproduction infringes Crown copyright and may lead to prosecution or civil proceedings.  
Source Map(s): NZ 17 SW  
Reference no: 34/97  
MAFF Licence No: GD272361  
© Crown Copyright Reserved 1997



34/97  
COLD COTES MOOR FARM,  
PONTELAND  
NZ 17 SW  
1:5000  
100M



74

73