



Superseded by 118/93

**Agricultural Land Classification**

**MOUNT HOWE  
TOPSHAM**

**Agricultural Land**


Grade	Quality	Area (ha)
1	Excellent	0.0
2	Very Good	5.2
3a	Good	0.0
3b	Moderate	20.8
4	Poor	0.0
5	Very Poor	0.0

**Other Land Categories**

Urban	Area (ha)	4.4
Non-Agricultural	Area (ha)	10.5
Woodland	Area (ha)	0.0
Agricultural Buildings	Area (ha)	0.0
Open Water	Area (ha)	3.0
Not Surveyed	Area (ha)	0.0

Total agricultural land area 26.0  
Total survey area 43.9

\* Grade/category not present within survey area

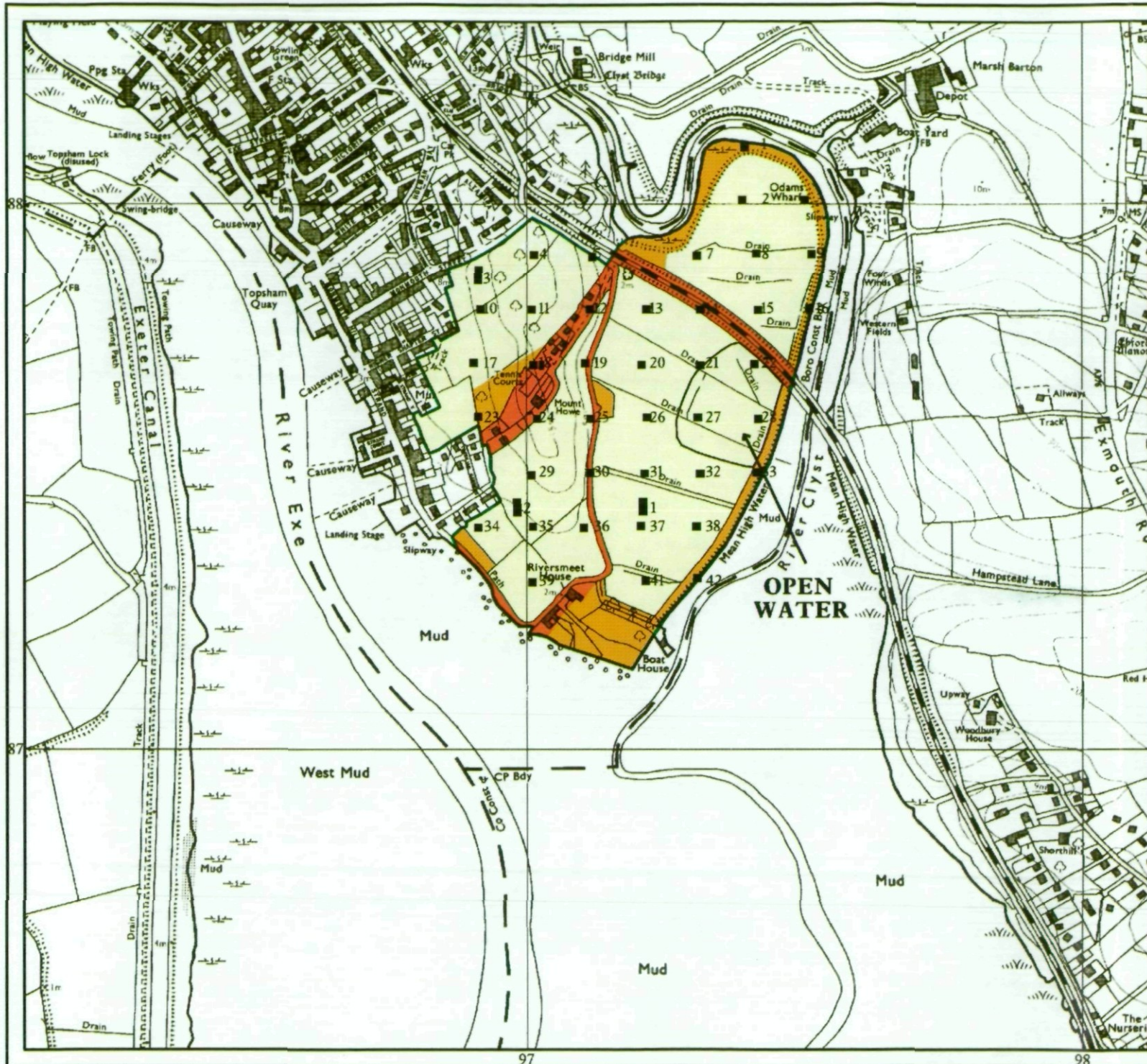


Further details contained in MAFF (1988) Agricultural Land Classification of England and Wales - Revised guidelines and criteria for grading the quality of agricultural land. MAFF (Publications), London SE99 7TP. The information is accurate at the base map scale but any enlargement would be misleading. Reproduction in whole or in part by any means is prohibited without the prior permission of MAFF.

Surveyed & drawn by the Resource Planning Team, ADAS Statutory Unit Taunton. Based on the 1985 Ordnance Survey 1:60000 map with the permission of the Controller of Her Majesty's Stationery Office. Source Map(s): SX95NE. Reference no. 101/93. © Crowa Copyright Reserved 1994









## Agricultural Land Classification







### MOUNT HOWE TOPSHAM

#### SAMPLE POINT MAP


-  1 LOCATION OF SOIL PIT
-  1 LOCATION OF AUGER SAMPLE POINT



#### Other Land Categories

Category	Area (ha)
 Urban	4.4
 Non-Agricultural	5.7
 Woodland	0.0
 Agricultural Buildings	0.0
 Open Water	3.0
 Not Surveyed	0.0
Total agricultural land area	
Total survey area	
	<b>30.7</b>
	<b>43.9</b>

\* Grade/category not present within survey area



Further details contained in MAFF (1988) Agricultural Land Classification of England and Wales - Revised guidelines and criteria for grading the quality of agricultural land. MAFF (Publications), London SE99 71P.  
The information is accurate at the base map scale but any enlargement would be misleading.  
Reproduction in whole or in part by any means is prohibited without the prior permission of MAFF.

Surveyed & drawn by the Resource Planning Team, ADAS Statutory Unit Taunton  
Based on the 1985 Ordnance Survey 1:50,000 map with the permission of the Controller of Her Majesty's Stationery Office.  
Source Map(s): SX89NE  
Reference no. 10393 11894 © Crown Copyright Reserved 1994