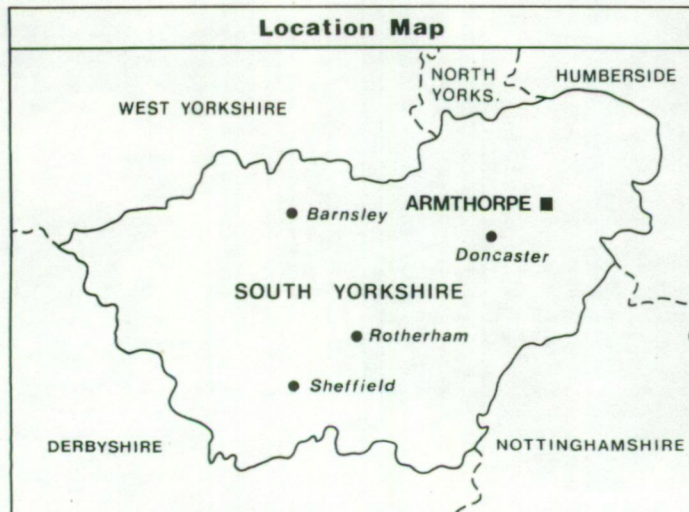


TRANMOOR LANE ARMTHORPE

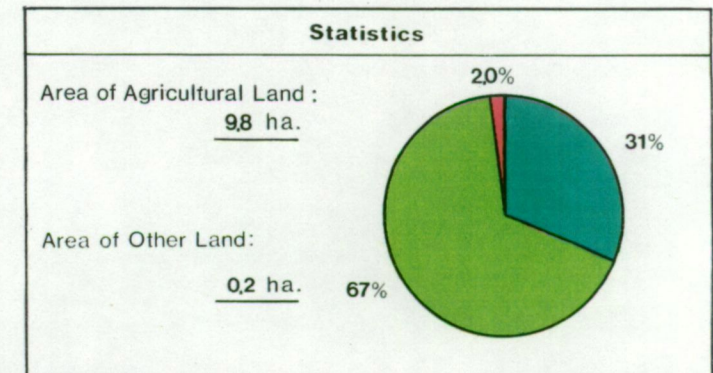
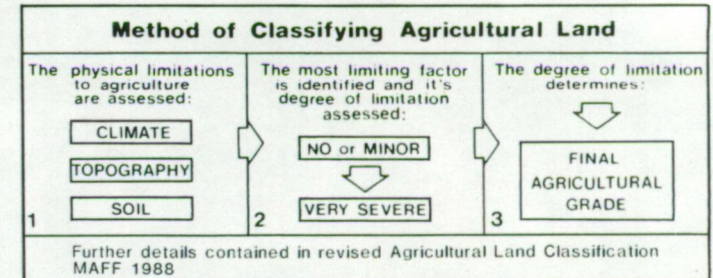
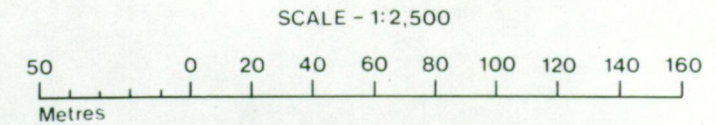
Proposed Residential Development



Agricultural Land Classification

Agricultural Land			
Agricultural Grades		Agricultural Land Quality	Area within the site (ha.)
Grade 1		Excellent	Nil
Grade 2		Very Good	Nil
Grade 3		Good	3.1
		Moderate	6.7
Grade 4		Poor	Nil
Grade 5		Very Poor	Nil

Land in Other Categories		
		Area within the site (ha.)
Urban <i>Including housing industry, commerce, derelict land, sports facilities, transport.</i>		0.2
Non-agricultural <i>Including golf courses, parks, sports fields, allotments, airfields.</i>		Nil
Woodland <i>Farm woodland</i>		Nil
<i>Commercial woodland</i>		Nil
Agricultural buildings <i>Including glasshouses</i>		Nil
Open water		Nil
Land not surveyed		Nil



Ministry of Agriculture,
Fisheries and Food.

Information compiled by Resource Planning Group,
Farm and Countryside Service, Leeds R.O.
Map produced by Resource Planning Cartographic Unit,
Project Number 70/90

Ordnance Survey maps reproduced with the
permission of the Controller, H.M.S.O.

© Crown Copyright Reserved 1991

SOURCE MAPS

1:2,500
SE 6204 & 6304

SE 6203 & 6303

626

627

628

629

630

631

5200
1.76

5800
1.55

6500
1.78

7500
1.14

0005
19.54

5200
6.08

6100
2.24

7500
23.87

Tranmoor Wood

BM 31.88

Tranmoor

6167
20.82

626

627

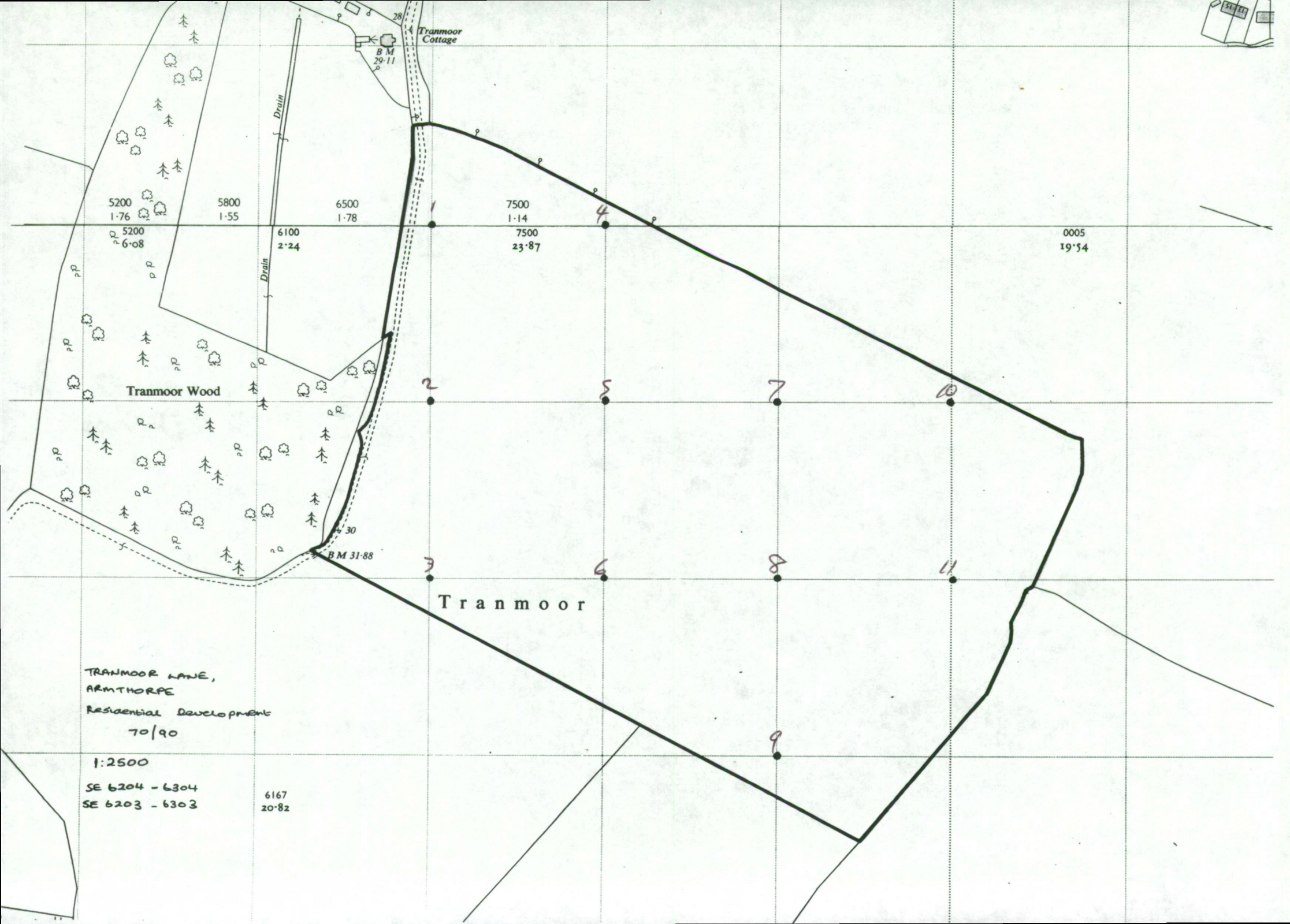
628

629

630

631





Tranmoor Cottage

BM 29-11

Drain

5200
1-76

5800
1-55

6500
1-78

7500
1-14

0005
19-54

5200
6-08

6100
2-24

7500
23-87

Tranmoor Wood

BM 31-88

Tranmoor

TRANMOOR LANE,
ARMTHORPE
RESIDENTIAL DEVELOPMENT
70/90

1:2500

SE 6204 - 6304
SE 6203 - 6303

6167
20-82