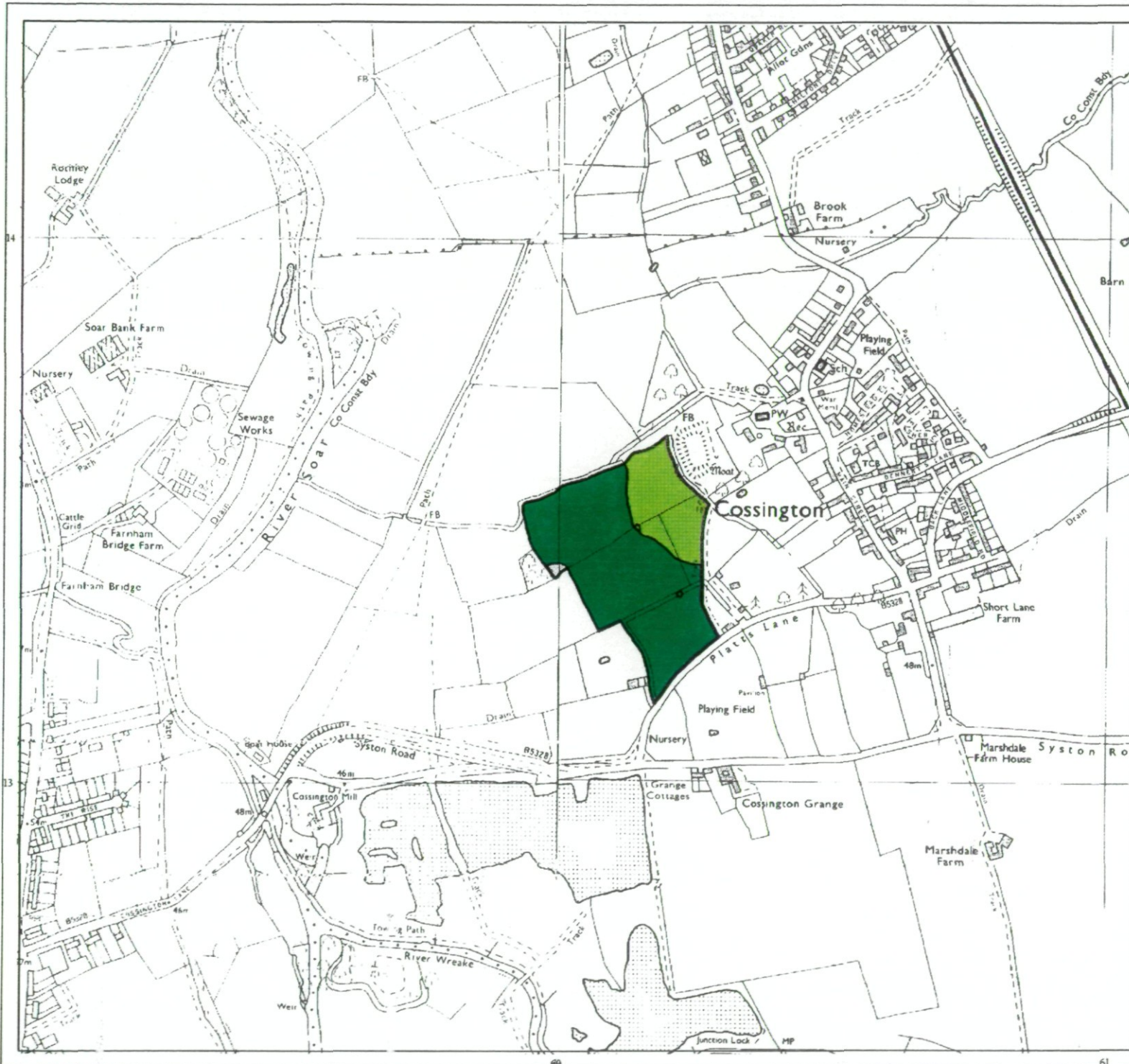


## Agricultural Land Classification

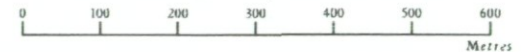
### Land north of Platts Lane Cossington, Leics.



### Legend

	Quality	Area (ha)
Grade 1	Excellent	nil
Grade 2	Very Good	nil
Grade 3a	Good	6.9
Grade 3b	Moderate	2.1
Grade 4	Poor	nil
Grade 5	Very Poor	nil
*	Agricultural land not surveyed	nil
	Other land	0.1
Boundary of survey area		
Total agricultural land area		9.0
Total survey area		9.1
* Not present within survey area		

Scale - 1:10,000



Further details contained in MAFF (1988) Agricultural Land Classification of England and Wales - Revised guidelines and criteria for grading the quality of agricultural land. MAFF (publications), London SE99 7TP. The information is accurate at base map scale but any enlargement would be misleading. Reproduction in whole or in part by any means is prohibited without the prior permission of MAFF.

Surveyed and drawn by the Resource Planning Team, ADAS Statutory Unit, Huntingdon.  
Based on the 1989 Ordnance Survey 1:10 000 map with the permission of the Controller of Her Majesty's Stationery Office. Unauthorised reproduction infringes Crown copyright and may lead to prosecution or civil proceedings. MAFF Licence No: GD272361  
Source map(s): SK51SE, SK61SW  
Reference no: 11/96 © Crown Copyright Reserved 1996

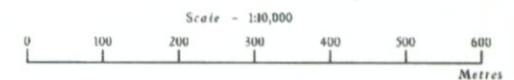


# Agricultural Land Classification

## Land north of Platts Lane Cossington, Leics.

### SOIL TYPES

Soil Type	Topsoil	Upper Subsoil	Mid Subsoil	Lower Subsoil
1	0-12 cm V. slightly stony. Medium sandy loam	12-34 cm V. slightly stony. Medium sandy loam	34-64 cm Stoneless - v. slightly stony loamy medium sand	64-120 cm Stoneless - v. slightly stony medium sand
2	0-23 cm Stoneless clay	23-58 cm stoneless clay	58-120 cm Stoneless Medium sand	
3	0-25 Slightly stony mix of textures Disturbed	25-55 cm Stoneless Medium sandy loam	55-75 cm Stoneless loamy medium sand	75-120 cm Stoneless medium sand



Further details contained in MAFF (1988) Agricultural Land Classification of England and Wales - Revised guidelines and criteria for grading the quality of agricultural land. MAFF (publications), London SE99 7TP.  
The information is accurate at base map scale but any enlargement would be misleading.  
Reproduction in whole or in part by any means is prohibited without the prior permission of MAFF.

Surveyed and drawn by the Resource Planning Team, ADAS Statutory Unit, Huntingdon.  
Based on the 1989 Ordnance Survey 1:10 000 map with the permission of the Controller of Her Majesty's Stationery Office. Unauthorised reproduction infringes Crown copyright and may lead to prosecution or civil proceedings. MAFF Licence No: GD272361  
Source maps: SK5ISE, SK6ISW  
Reference no: 11796 © Crown Copyright Reserved 1996

