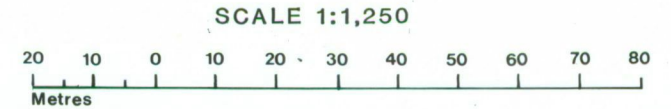


# TADCASTER BAR TADCASTER

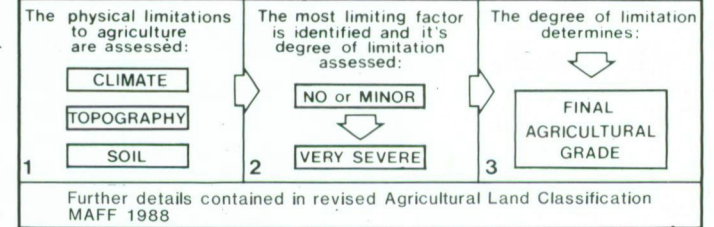
## Proposed Residential Development

### Agricultural Land Classification

Agricultural Land			
Agricultural Grades		Agricultural Land Quality	Area within the site (ha.)
Grade 1	<input type="checkbox"/>	Excellent	Nil
Grade 2	<input type="checkbox"/>	Very Good	Nil
Grade 3	<input checked="" type="checkbox"/>	Good	1.1
	<input type="checkbox"/>	Moderate	Nil
Grade 4	<input type="checkbox"/>	Poor	Nil
Grade 5	<input type="checkbox"/>	Very Poor	Nil



#### Method of Classifying Agricultural Land




#### Statistics

Area of Agricultural Land :  
1.1 ha.

100%

Area of Other Land:

Nil ha.



#### Land in Other Categories

	Area within the site (ha.)
Urban <i>Including housing industry, commerce, derelict land, sports facilities, transport.</i>	<input type="checkbox"/> Nil
Non-agricultural <i>Including golf courses, parks, sports fields, allotments, airfields.</i>	<input type="checkbox"/> Nil
Woodland <i>Farm woodland</i>	<input type="checkbox"/> Nil
<i>Commercial woodland</i>	<input type="checkbox"/> Nil
Agricultural buildings <i>Including glasshouses</i>	<input type="checkbox"/> Nil
Open water	<input type="checkbox"/> Nil
Land not surveyed	<input type="checkbox"/> Nil



Ministry of Agriculture,  
Fisheries and Food.

Information compiled by Resource Planning Group, Farm and Countryside Service, Leeds R.O.  
Map produced by Resource Planning Cartographic Unit, Project Number 57/89  
Ordnance Survey maps reproduced with the permission of the Controller, H.M.S.O.  
© Crown Copyright Reserved 1989

#### SOURCE MAPS

SE 4844-4944

1:2,500

SE 5044-5144

498

499

500

# TADCASTER BAR

442

442

0019  
1.14

0019  
2.08

9115  
2.74

7812  
5.48

Tadcaster Bar

0013  
.01

0013  
.30

Drain

+ 48

A 64

+ 50

ROMAN ROAD

+ 52

8607

1.71

+ 50

B.M.

9300

.04

Path

498

499

500

# TADCASTER BAR

