




Agricultural Land Classification


Fylde Local Plan

Hey Houses, St. Annes



Legend

	Quality	Area (ha)
Grade 1	Excellent	Nil
Grade 2	Very Good	Nil
Grade 3a	Good	12.1
Grade 3b	Moderate	36.1
Grade 4	Poor	0.8
Grade 5	Very Poor	Nil
	Agricultural land not surveyed	Nil
	Other land	4.8
	Boundary of survey area	
Total agricultural land area		49.0
Total survey area		53.8
* Not present within survey area		



Further details contained in MAFF (1988) Agricultural Land Classification of England and Wales - Revised guidelines and criteria for grading the quality of agricultural land, MAFF (publications), London SE99 7TP. The information is accurate at base map scale but any enlargement would be misleading. Reproduction in whole or in part by any means is prohibited without the prior permission of MAFF.

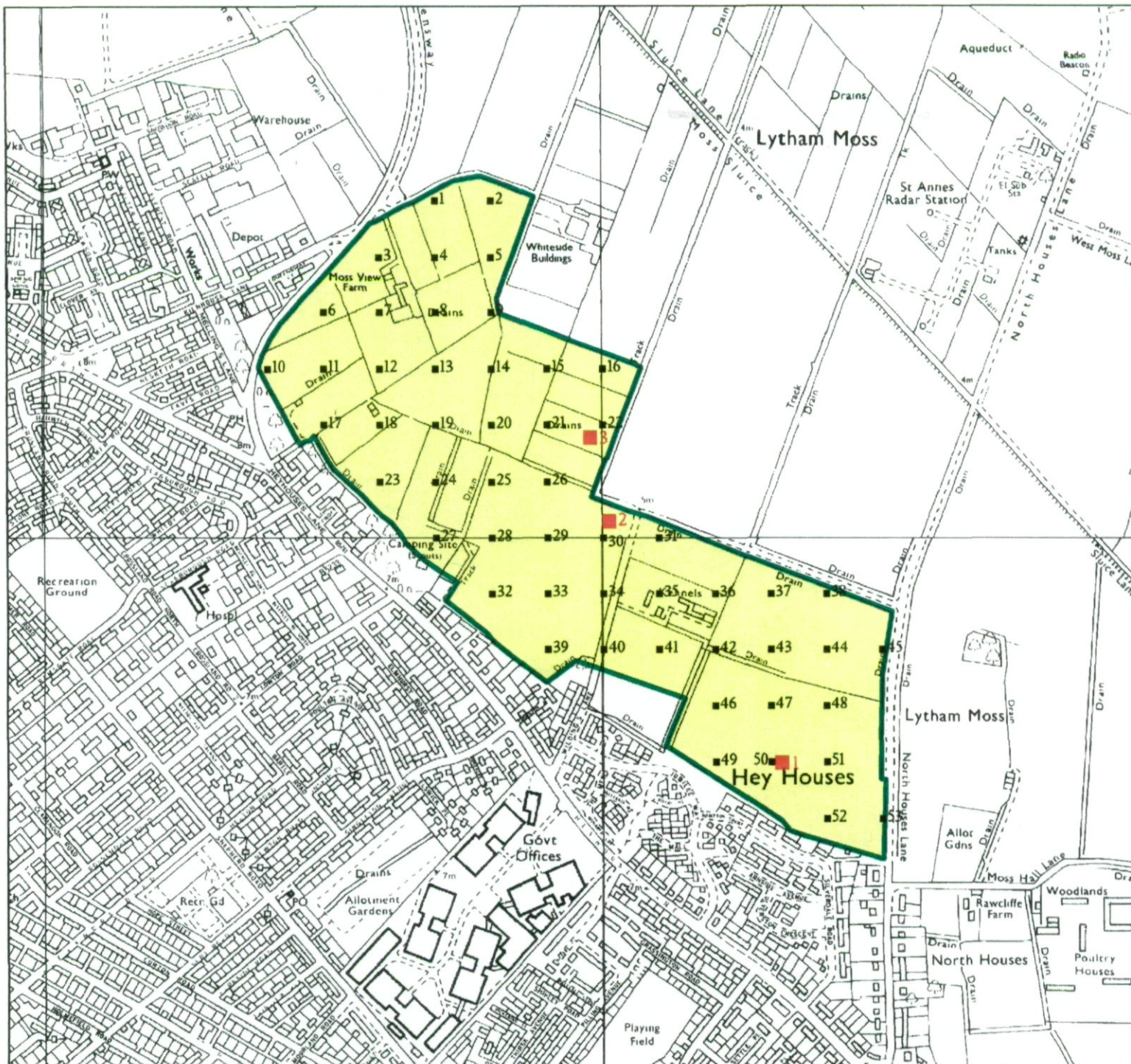
Surveyed and drawn by FRCA, Wolverhampton.
 Reproduced from the 1988 Ordnance Survey 1:10000 mapping with the permission of the Controller of Her Majesty's Stationery Office
 © Crown Copyright. Unauthorised reproduction infringes Crown copyright and may lead to prosecution or civil proceedings.
 Source map(s) : SD32NW, SD33SW
 Job reference no: 057/97 MAFF Licence No: GD272361

Agricultural Land Classification

Fylde Local Plan


Hey Houses, St. Annes

Sample Point Map



Legend

- 1 Location of soil pit
- 1 Location of auger sample point
- Boundary of survey area



Further details contained in MAFF (1988) Agricultural Land Classification of England and Wales - Revised guidelines and criteria for grading the quality of agricultural land, MAFF (publications), London SE99 7TP. The information is accurate at base map scale but any enlargement would be misleading. Reproduction in whole or in part by any means is prohibited without the prior permission of MAFF.

Surveyed and drawn by FRCA, Wolverhampton.
 Reproduced from the 1988 Ordnance Survey 1:10000 mapping with the permission of the Controller of Her Majesty's Stationery Office
 © Crown Copyright. Unauthorised reproduction infringes Crown copyright and may lead to prosecution or civil proceedings.
 Source map(s) : SD32NW, SD33SW
 Job reference no: 057/97 MAFF Licence No: GD272361