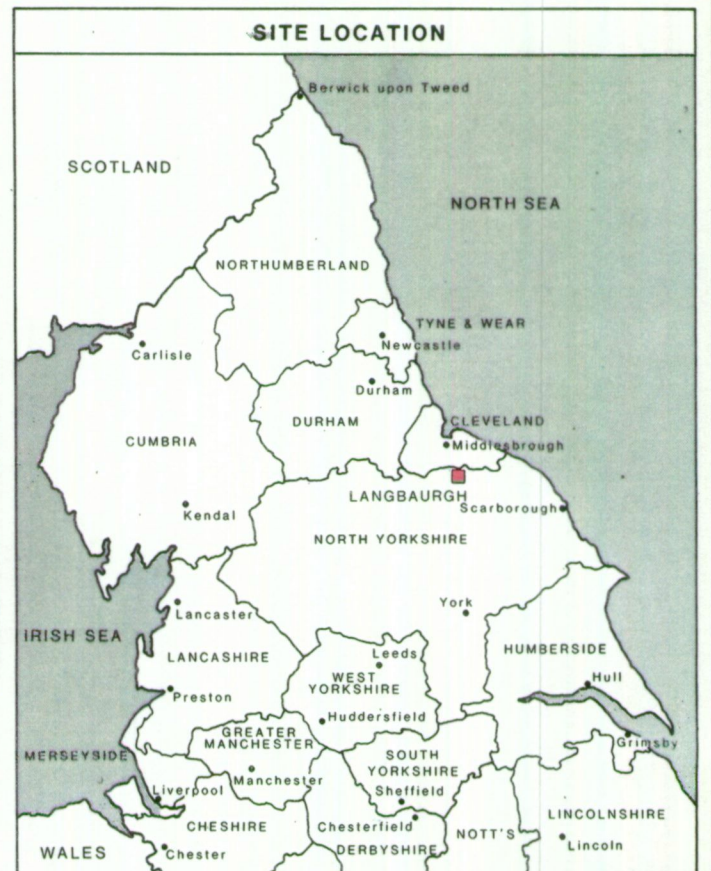
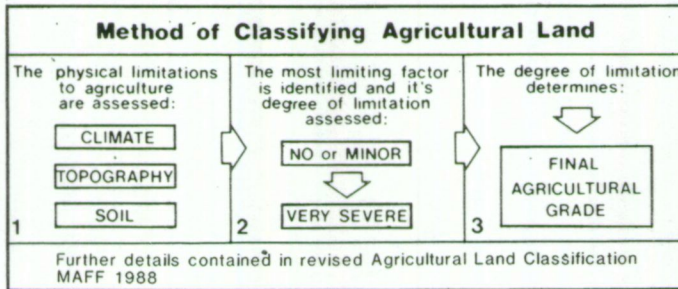
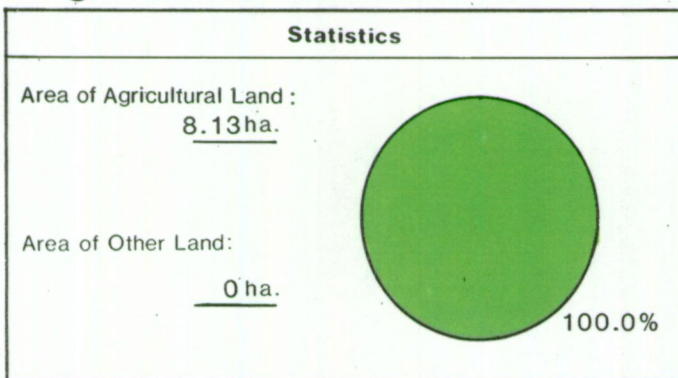


# LANGBAURGH LOCAL PLAN

## Site D

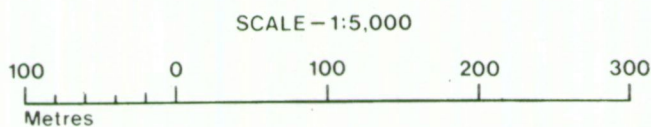
### Agricultural Land Classification

Agricultural Land		
Agricultural Grades	Agricultural Land Quality	Area within the site (ha.)
Grade 1	Excellent	Nil
Grade 2	Very Good	Nil
Grade 3	Good	Nil
Sub-Grade 3a	Moderate	8.13
Sub-Grade 3b		
Grade 4	Poor	Nil
Grade 5	Very Poor	Nil



**Land in Other Categories**

	Area within the site (ha.)
Urban <i>Including housing industry, commerce, derelict land, sports facilities, transport.</i>	Nil
Non-agricultural <i>Including golf courses, parks, sports fields, allotments, airfields.</i>	Nil
Woodland <i>Farm woodland</i>	Nil
<i>Commercial woodland</i>	Nil
Agricultural buildings <i>Including glasshouses</i>	Nil
Open water	Nil
Land not surveyed	Nil

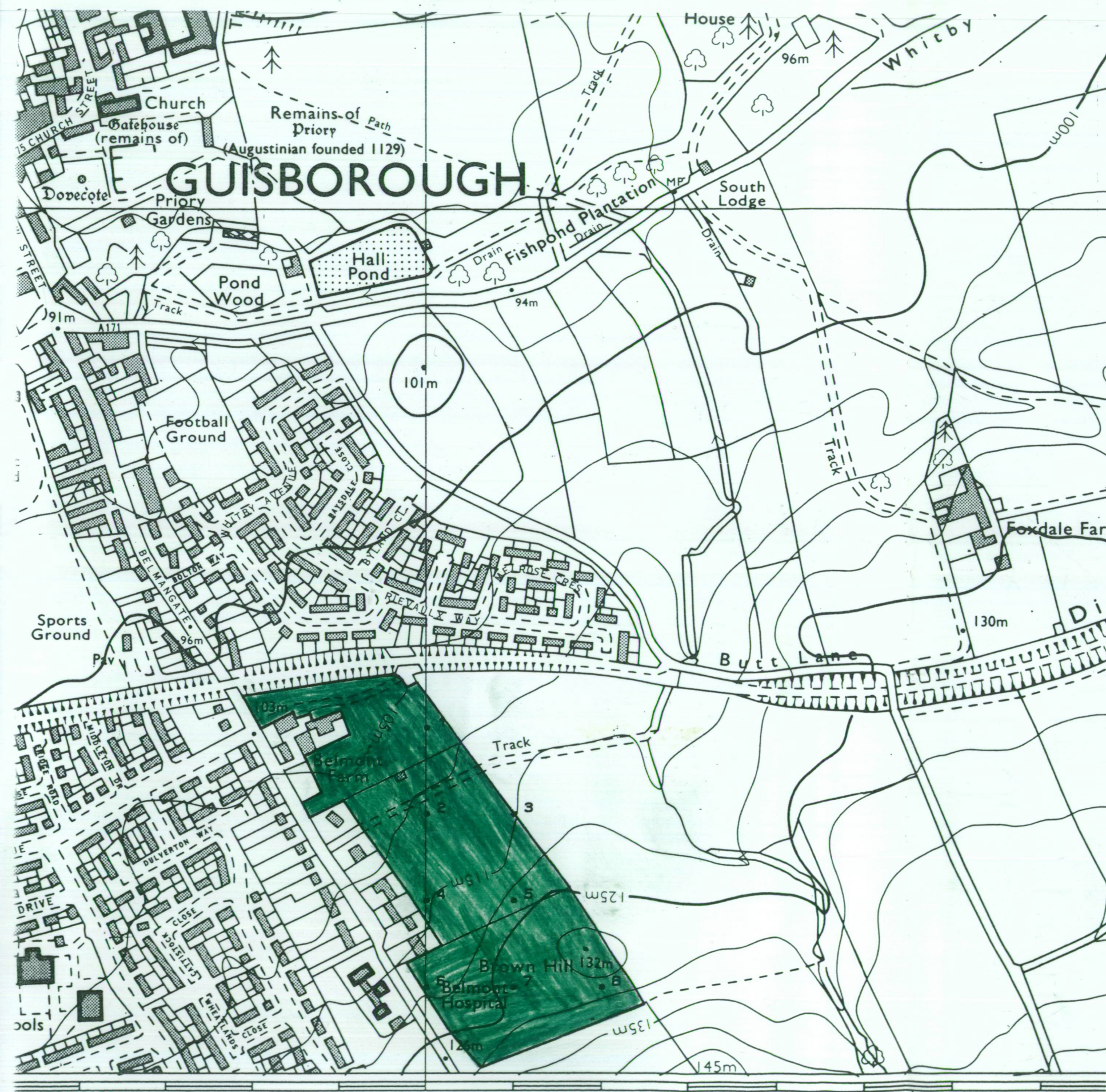


Ministry of Agriculture,  
Fisheries and Food.


Information compiled by Resource Planning Team, ADAS Statutory Group, Leeds  
Map produced by Resource Planning Cartographic Unit.  
Project Number 14/92  
Ordnance Survey maps reproduced with the permission of the Controller, H.M.S.O.  
© Crown Copyright Reserved 1992

**SOURCE MAPS**

1:10,000  
NZ 61 NW  
NZ 61 SW



Langbaurgh LP  
 site D.  
 alc 01492  
 NZ 61 NW  
 8.127 ha.

 Subgrade 36 8.13 ha  
 (100%)