

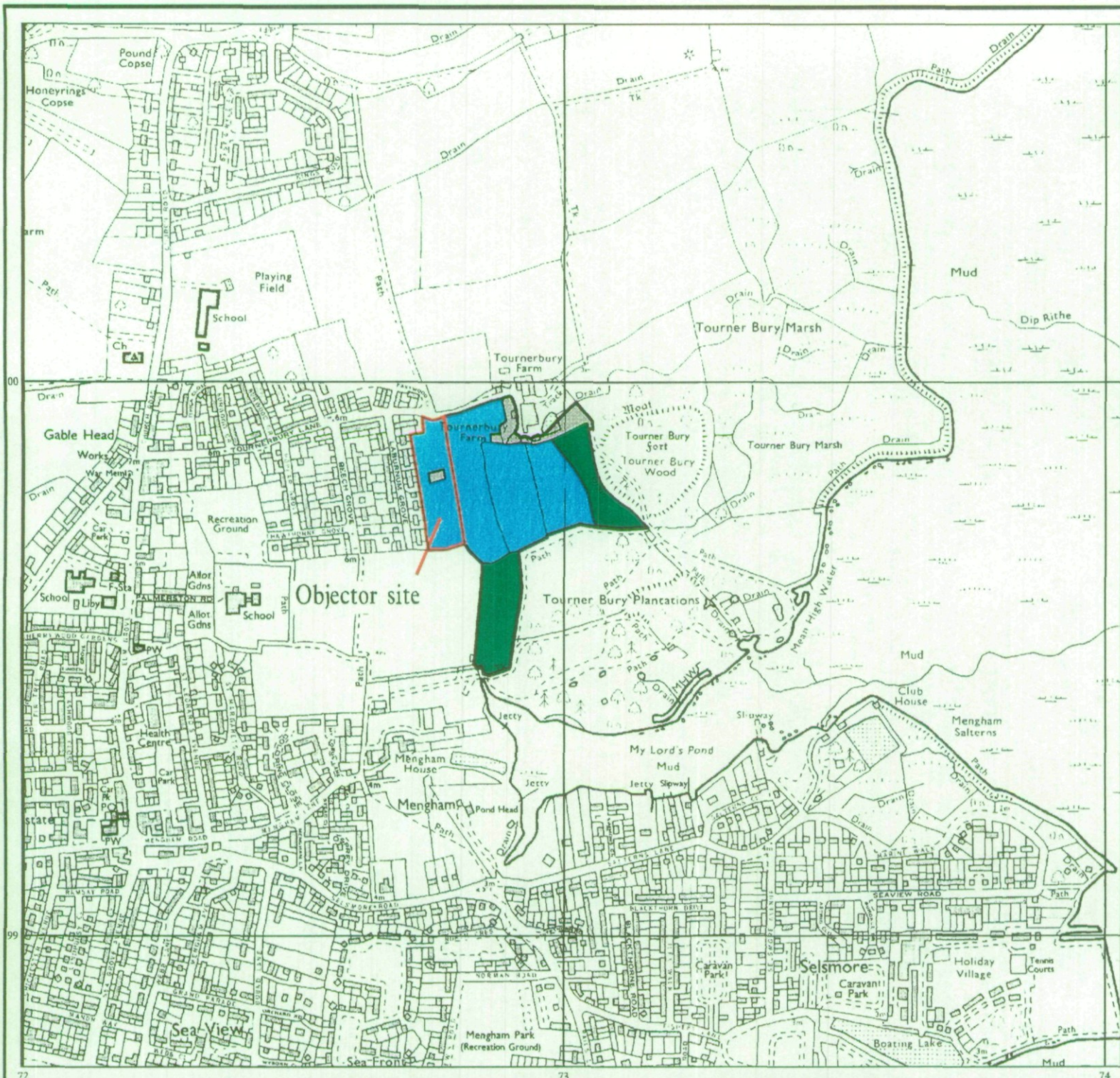


# Agricultural Land Classification


## Havant Borough Local Plan

### Objector Sites

#### Area 8: Tournerbury Ln, Hayling Is



Legend			
	Quality		Area (ha)
Grade 1	Excellent	Nil	Nil
Grade 2	Very Good	6.3	6.3
Grade 3a	Good	2.5	2.5
Grade 3b	Moderate	Nil	Nil
Grade 4	Poor	Nil	Nil
Grade 5	Very Poor	Nil	Nil
	Agricultural land not surveyed	Nil	Nil
	Other land	0.6	0.6
Site Boundary			
Total survey area			8.8
Total site area			9.4
* Not present within survey area			



Further details contained in MAFF (1988) Agricultural Land Classification of England and Wales - Revised guidelines and criteria for grading the quality of agricultural land. MAFF (publications), London SE99 7TP. The information is accurate at base map scale but any enlargement would be misleading. Reproduction in whole or in part by any means is prohibited without the prior permission of MAFF.

Surveyed and drawn by the Resource Planning Team, FRCA, Reading

Based on the 1991 Ordnance Survey 1:10,000 map with the permission of the Controller of Her Majesty's Stationery Office. Unauthorised reproduction infringes Crown copyright and may lead to prosecution or civil proceedings. MAFF Licence No: GD272361

Source map(s): SZ79NW, SU70SW  
Reference no: 1507/041/98 © Crown Copyright Reserved 1998




**Agricultural Land Classification**  
Havant Borough Local Plan  
Objector Sites  
Area 8: Tournerbury Ln, Hayling Is  
**Sample Point Map**

**Legend**


■ 1 Location of soil pit

■ 1 Location of auger sample point

 Boundary of survey area

 Agricultural land not surveyed

 Other land



Further details contained in MAFF (1988) Agricultural Land Classification of England and Wales - Revised guidelines and criteria for grading the quality of agricultural land. Maff (publications), London SE99 7TP. The information is accurate at base map scale but any enlargement would be misleading. Reproduction in whole or in part by any means is prohibited without the prior permission of MAFF.

Surveyed and drawn by the Resource Planning Team, FRCA, Reading.

Based on the 1991 Ordnance Survey 1:10,000 map with the permission of the Controller of Her Majesty's Stationery Office. Unauthorised reproduction infringes Crown copyright and may lead to prosecution or civil proceedings. MAFF Licence No: GD272361

Source map(s): SZ79NW, SU70SW  
Reference no: 1507/041/98 © Crown Copyright Reserved 1998

