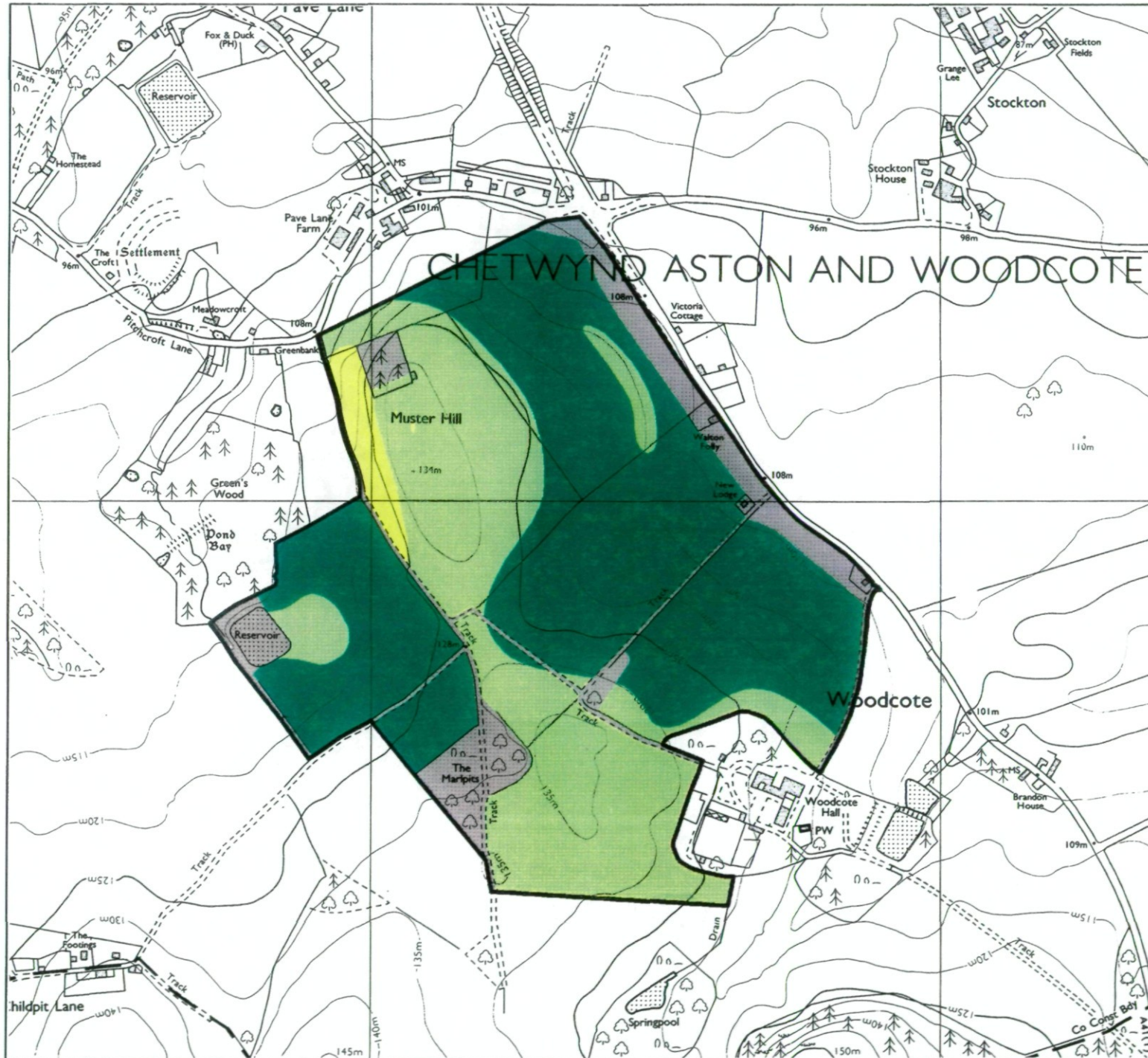



Agricultural Land Classification Shropshire Minerals L.P. Pave Lane, Newport



CHETWYND ASTON AND WOODCOTE

Legend

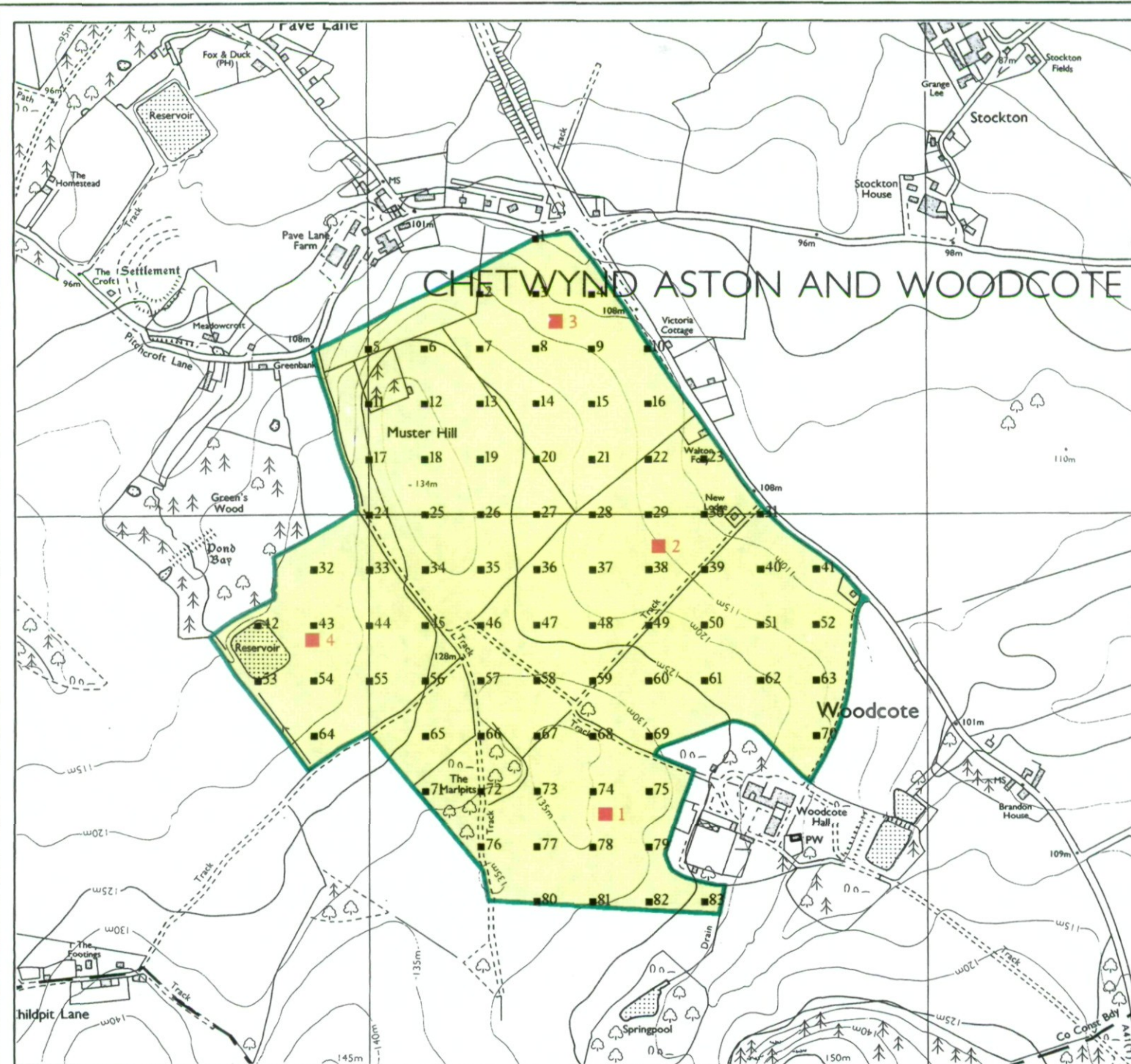
	Quality	Area (ha)
Grade 1	Excellent	Nil
Grade 2	Very Good	Nil
Grade 3a	Good	42.0
Grade 3b	Moderate	28.1
Grade 4	Poor	1.9
Grade 5	Very Poor	Nil
	Agricultural land not surveyed	Nil
	Other land	10.3
	Boundary of survey area	
Total agricultural land area		72.0
Total survey area		82.3
* Not present within survey area		



Further details contained in MAFF (1988) Agricultural Land Classification of England and Wales - Revised guidelines and criteria for grading the quality of agricultural land, MAFF (publications), London SE99 7TP. The information is accurate at base map scale but any enlargement would be misleading. Reproduction in whole or in part by any means is prohibited without the prior permission of MAFF.


Surveyed and drawn by FRCA, Wolverhampton.
Based on the 1989 Ordnance Survey 1:10000 map with the permission of the Controller of Her Majesty's Stationery Office. Unauthorised reproduction infringes Crown Copyright and may lead to prosecution or civil proceedings. MAFF Licence No: GD272361
Source map(s) : SJ71NF
Job reference no: 004/97 © Crown Copyright Reserved 1997

**Agricultural Land Classification
Shropshire Minerals L.P.
Pave Lane, Newport
Sample Point Map**



Legend

- 1 Location of soil pit
- 1 Location of auger sample point
- Boundary of survey area



Further details contained in MAFF (1988) Agricultural Land Classification of England and Wales - Revised guidelines and criteria for grading the quality of agricultural land, MAFF (publications), London SE99 7TP. The information is accurate at base map scale but any enlargement would be misleading. Reproduction in whole or in part by any means is prohibited without the prior permission of MAFF.

Surveyed and drawn by FRCA, Wolverhampton.
Based on the 1989 Ordnance Survey 1:10000 map with the permission of the Controller of Her Majesty's Stationery Office. Unauthorised reproduction infringes Crown Copyright and may lead to prosecution or civil proceedings. MAFF Licence No: GD272361
Source map(s) : SJ7INE
Job reference no: 004/97 © Crown Copyright Reserved 1997