

36

37

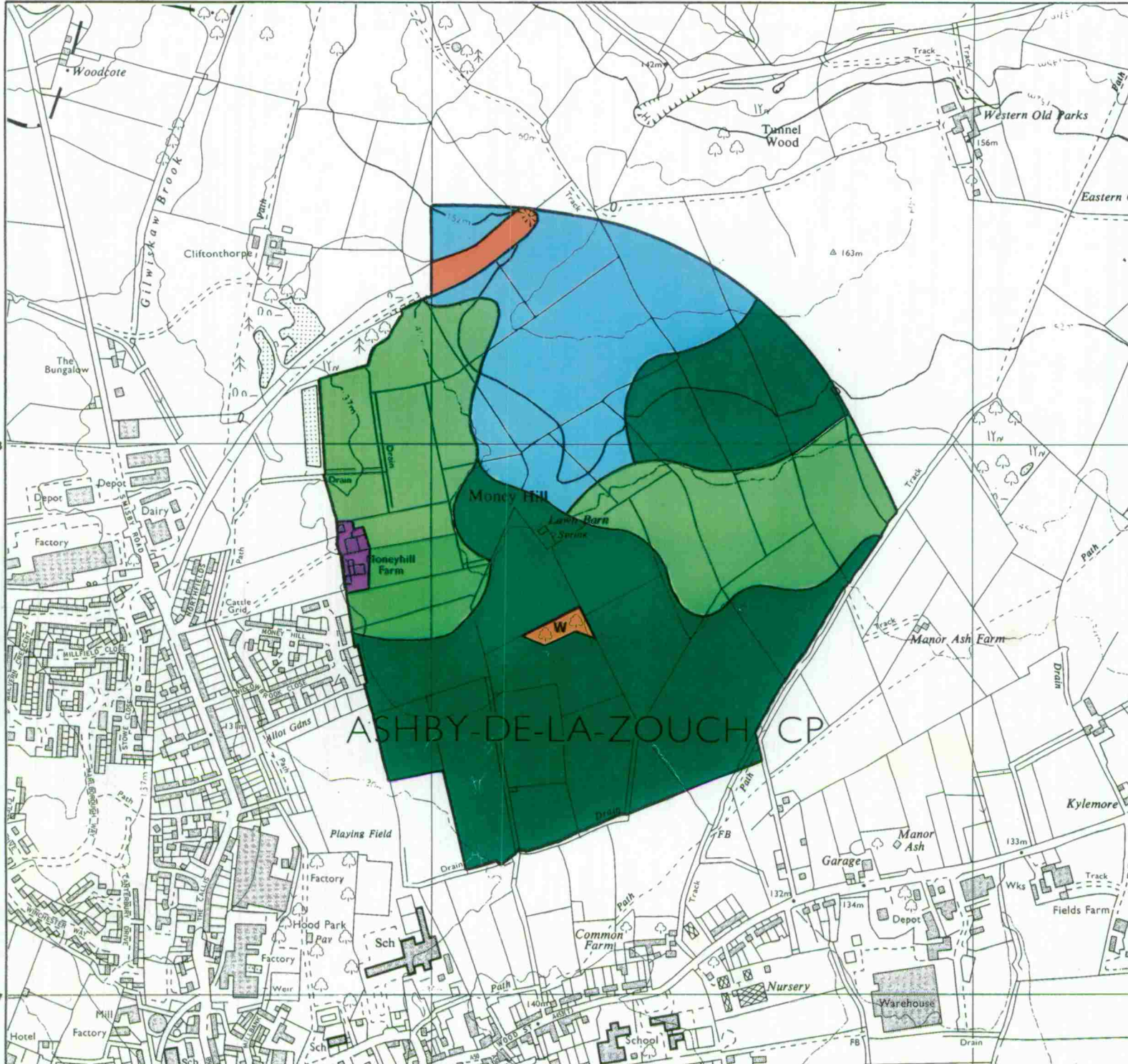


Agricultural Land Classification

NW Leicestershire Local Plan

Money Hill

Ashby-de-la-Zouch



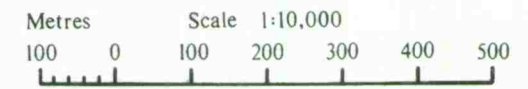
Agricultural Land

Grade	Quality	Area (ha)
1	Excellent	
2	Very Good	17.9
3a	Good	41.9
3b	Moderate	25.5
4	Poor	
5	Very Poor	

Other Land Categories

Category	Area (ha)
Urban	
Non-Agricultural	1.1
Woodland	0.4
Agricultural Buildings	0.6
Open Water	
Not Surveyed	
Total agricultural land area	85.3
Total survey area	87.4

* Grade/category not present within survey area



Further details contained in MAFF (1988) Agricultural Land Classification of England and Wales - Revised guidelines and criteria for grading the quality of agricultural land. MAFF (Publications), London SE99 7TP. The information is accurate at the base map scale but any enlargement would be misleading. Reproduction in whole or in part by any means is prohibited without the prior permission of MAFF.

Surveyed & drawn by the Resource Planning Team, ADAS Statutory Unit, Huntingdon Based on the 1980 Ordnance Survey 1:10,000 map with the permission of the Controller of Her Majesty's Stationery Office. Sheet(s): SK 31 NE Reference No.: 8/94 © Crown Copyright Reserved 1994

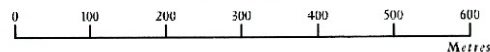
Agricultural Land Classification

Money Hill Ashby-de-la-Zouch

Legend

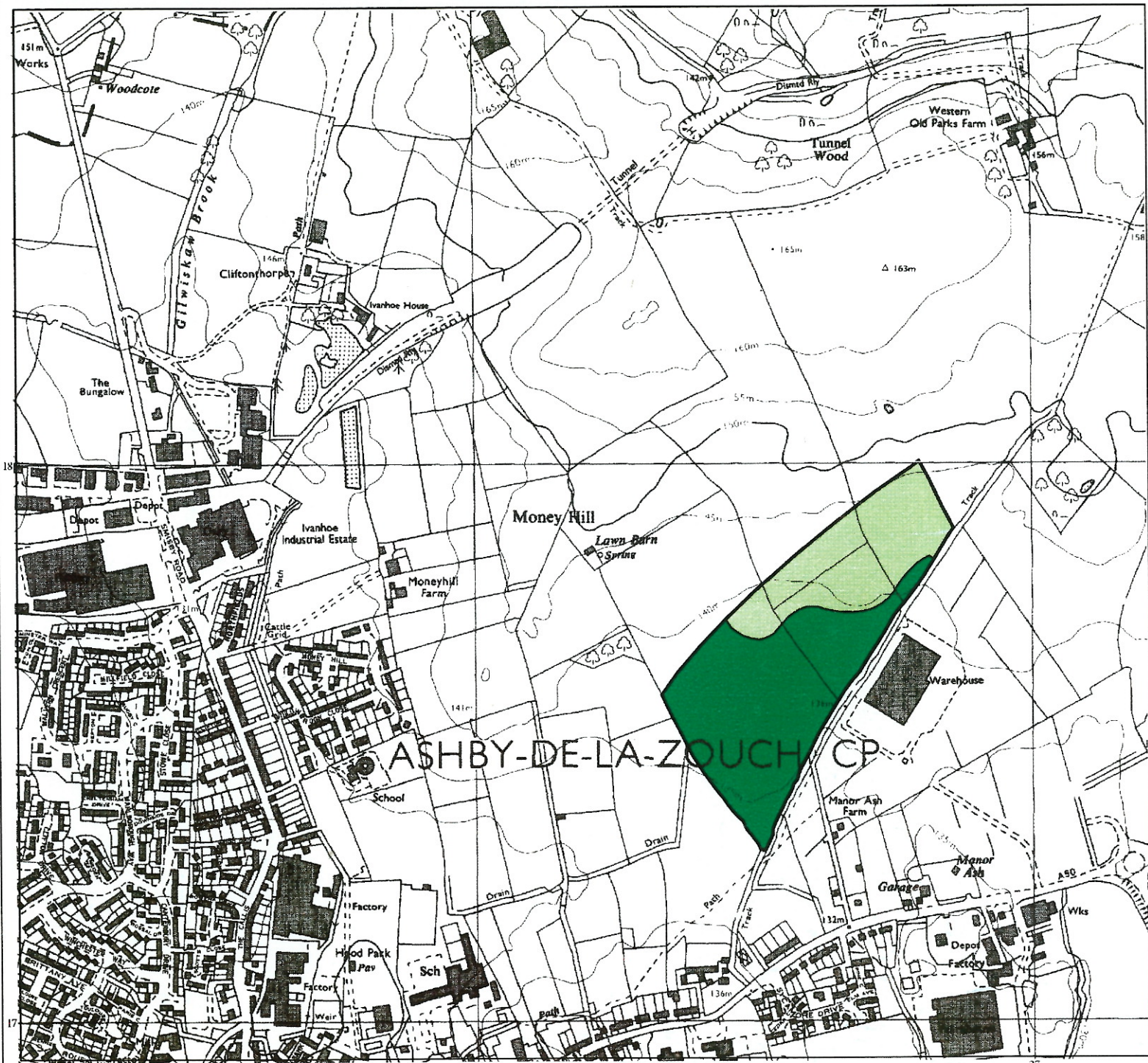
	Quality	Area (ha)
Grade 1	Excellent	nil
Grade 2	Very Good	nil
Grade 3a	Good	9.3
Grade 3b	Moderate	5.4
Grade 4	Poor	nil
Grade 5	Very Poor	nil
*	Agricultural land not surveyed	nil
*	Other land	nil
—	Boundary of survey area	
Total agricultural land area		14.7
Total survey area		14.7
* Not present within survey area		

Scale - 1:10,000



Further details contained in MAFF (1988) Agricultural Land Classification of England and Wales - Revised guidelines and criteria for grading the quality of agricultural land. MAFF (publications), London SE99 7TP. The information is accurate at base map scale but any enlargement would be misleading. Reproduction in whole or in part by any means is prohibited without the prior permission of MAFF.

Surveyed and drawn by the Resource Planning Team, ADAS Statutory Unit, Huntingdon. Based on the 1980 Ordnance Survey 10000 map with the permission of the Controller of Her Majesty's Stationery Office. Unauthorised reproduction infringes Crown copyright and may lead to prosecution or civil proceedings. MAFF Licence No: GD272361
Source map(s): SK32NE
Reference no: 8/94









Agricultural Land Classification

Money Hill
Ashby-de-la-Zouch

Sample Point Map

Legend

-  Location of soil pit
-  Location of auger sample point
-  Boundary of survey area
-  Site Boundary
-  Other land



Further details contained in MAFF (1988) Agricultural Land Classification of England and Wales - Revised guidelines and criteria for grading the quality of agricultural land. MAFF (publications), London SE99 7TP. The information is accurate at base map scale but any enlargement would be misleading.

Reproduction in whole or in part by any means is prohibited without the prior permission of MAFF.

Surveyed and drawn by the Resource Planning Team, ADAS Statutory Unit, Taunton.

Based on the 1980 Ordnance Survey 10000 map with the permission of the Controller of Her Majesty's Stationery Office. Unauthorised reproduction infringes Crown copyright and may lead to prosecution or civil proceedings.

Source maps: SK31NE

Reference no: 8/94

© Crown Copyright Reserved 1996

