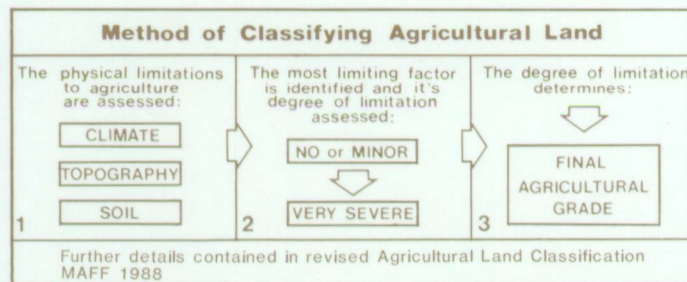


WARREN FARM POCKLINGTON


Proposed Golf Course

Agricultural Land Classification

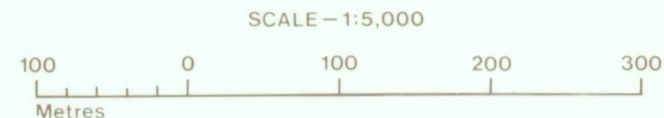
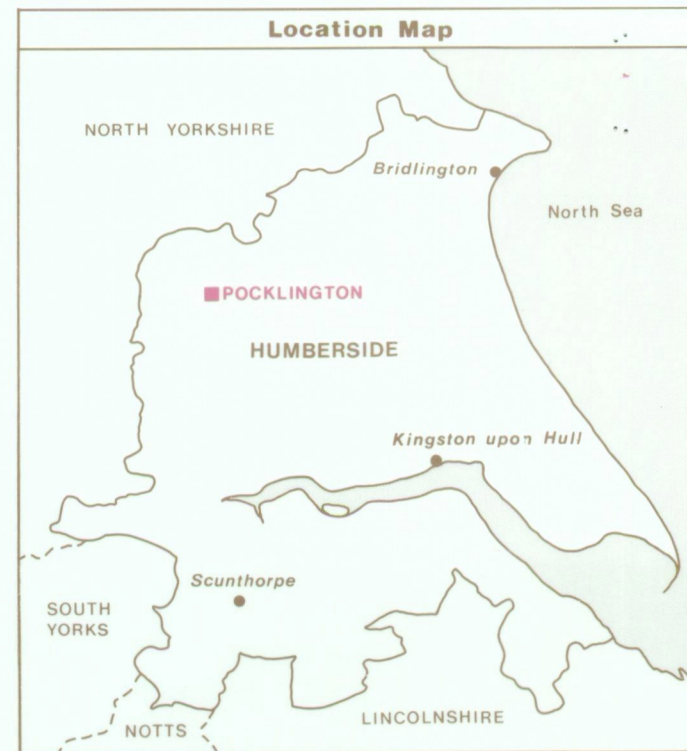
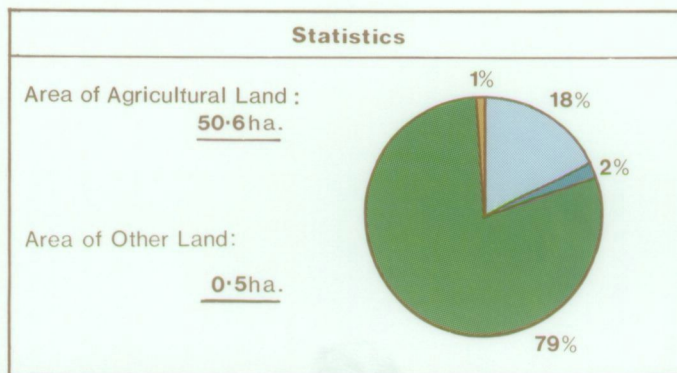
Agricultural Land			
Agricultural Grades	Agricultural Land Quality	Area within the site (ha.)	
Grade 1	Excellent	Nil	
Grade 2	Very Good	9.0ha.	
Grade 3	Good	1.0ha.	
	Moderate	40.6ha.	
Grade 4	Poor	Nil	
Grade 5	Very Poor	Nil	



Land in Other Categories		Area within the site (ha.)
Urban <i>Including housing industry, commerce, derelict land, sports facilities, transport.</i>		Nil
Non-agricultural <i>Including golf courses, parks, sports fields, allotments, airfields.</i>		0.5ha.
Woodland <i>Farm woodland</i>		Nil
<i>Commercial woodland</i>		Nil
Agricultural buildings <i>Including glasshouses</i>		Nil
Open water		Nil
Land not surveyed		Nil



Ministry of Agriculture,
Fisheries and Food.



Information compiled by Resource Planning Group, Farm and Countryside Service, Leeds R.O.
Map produced by Resource Planning Cartographic Unit.
Project Number **84/89**

Ordnance Survey maps reproduced with the permission of the Controller, H.M.S.O.

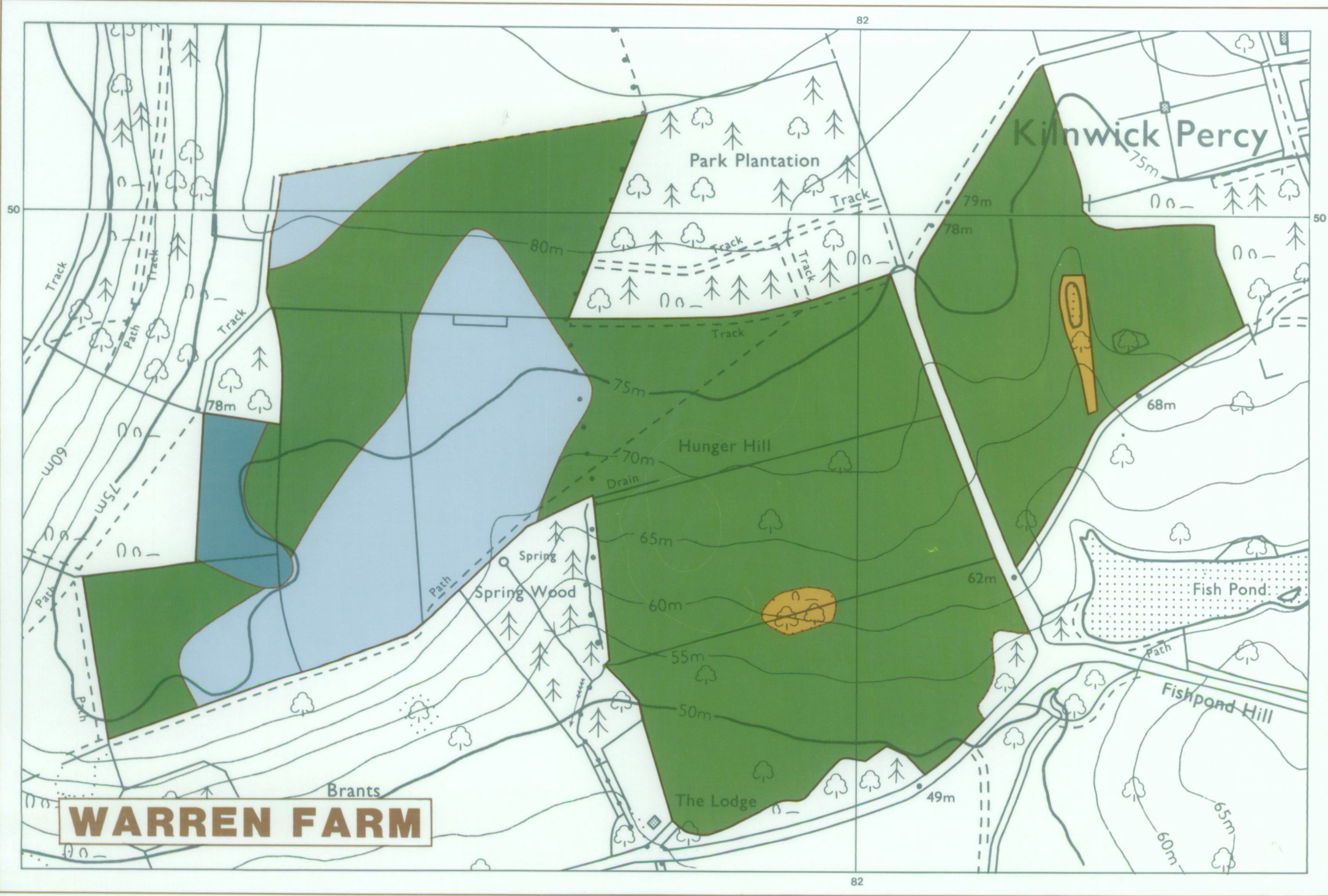
© Crown Copyright Reserved 1989

SOURCE MAPS

SE 85 SW

1:10,000

SE 84 NW



WARREN FARM
POCKLINGTON 84/89
SE 84 NW. 85 SW.
1:5,000
1 per ha. (100m. grid)

