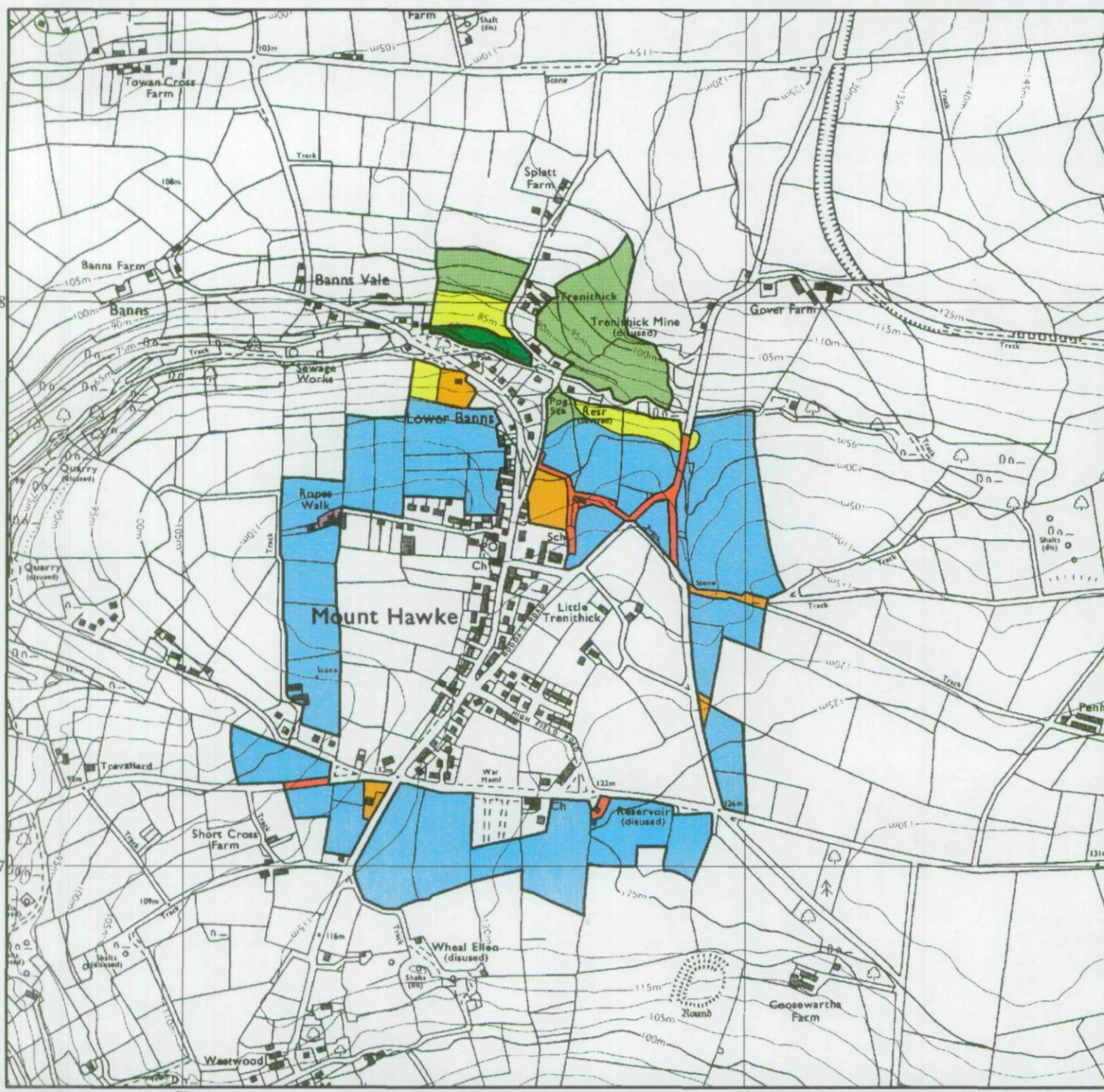


Agricultural Land Classification







DROSKYN POINT AND GANNEL ESTUARY MANAGEMENT PLAN : MOUNT HAWKE



Agricultural Land

Grade	Quality	Area (ha)
1	Excellent	NIL
2	Very Good	29.8
3a	Good	0.5
3b	Moderate	5.2
4	Poor	1.9
5	Very Poor	NIL

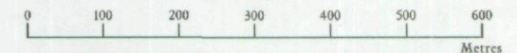
Other Land Categories

	Urban	Area (ha) 1.1
	Non-Agricultural	1.5
	Woodland	NIL
	Agricultural Buildings	0.1
	Open Water	NIL
	Not Surveyed	NIL

Total agricultural land area 37.4
Total survey area 40.1

* Grade/category not present within survey area

Scale - 1:10,000



Further details contained in MAFF (1988) Agricultural Land Classification of England and Wales - Revised guidelines and criteria for grading the quality of agricultural land. MAFF (Publications), London SE99 7TP.

The information is accurate at the base map scale but any enlargement would be misleading.

Reproduction in whole or in part by any means is prohibited without the prior permission of MAFF.

Surveyed and drawn by the Resource Planning Team, ADAS Statutory Unit Tatanon Based on the 1990 Ordnance Survey 1:10000 map with the permission of the Controller of Her Majesty's Stationery Office.

Source Map(s): SW74NW
Reference no. 42 793

© Crown Copyright Reserved 1993

