














# BARNSELEY M1 CORRIDOR


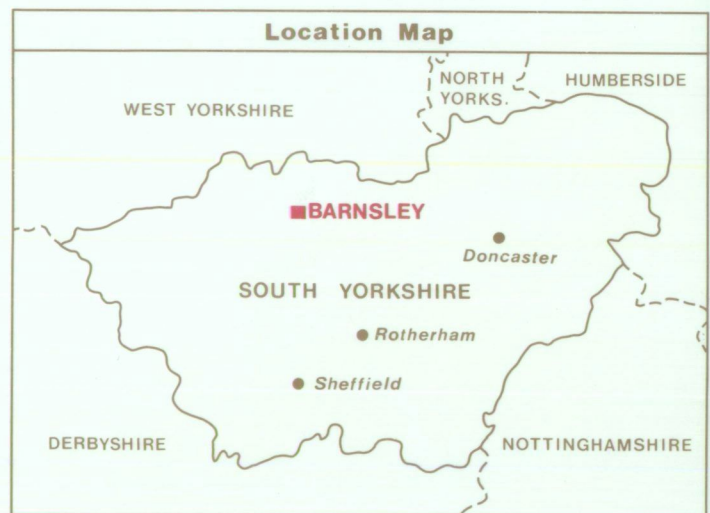
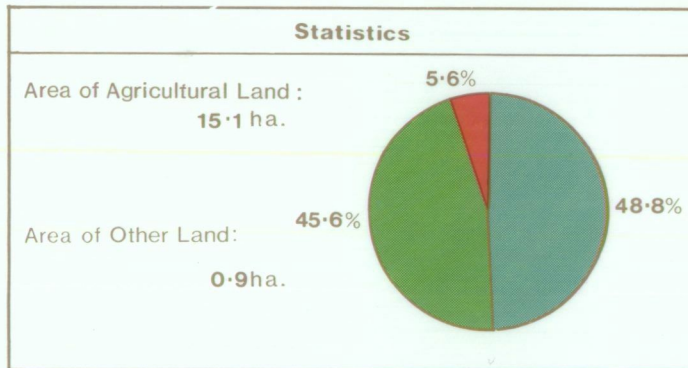
## SITE 1

### Proposed Haigh Business Park

#### Agricultural Land Classification

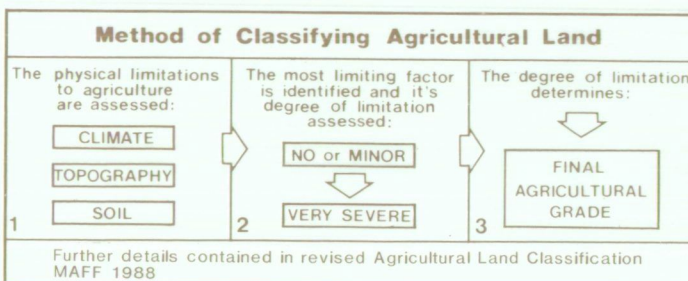
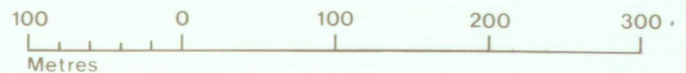
Agricultural Land			
Agricultural Grades		Agricultural Land Quality	Area within the site (ha.)
Grade 1		Excellent	Nil
Grade 2		Very Good	Nil
Grade 3		Good	7.8
		Moderate	7.3
Grade 4		Poor	Nil
Grade 5		Very Poor	Nil

Land in Other Categories		
		Area within the site (ha.)
Urban <i>Including housing industry, commerce, derelict land, sports facilities, transport.</i>		0.9
Non-agricultural <i>Including golf courses, parks, sports fields, allotments, airfields.</i>		Nil
Woodland <i>Farm woodland</i>		Nil
<i>Commercial woodland</i>		Nil
Agricultural buildings <i>Including glasshouses</i>		Nil
Open water		Nil
Land not surveyed		Nil



Ministry of Agriculture,  
Fisheries and Food.

SCALE - 1:5,000

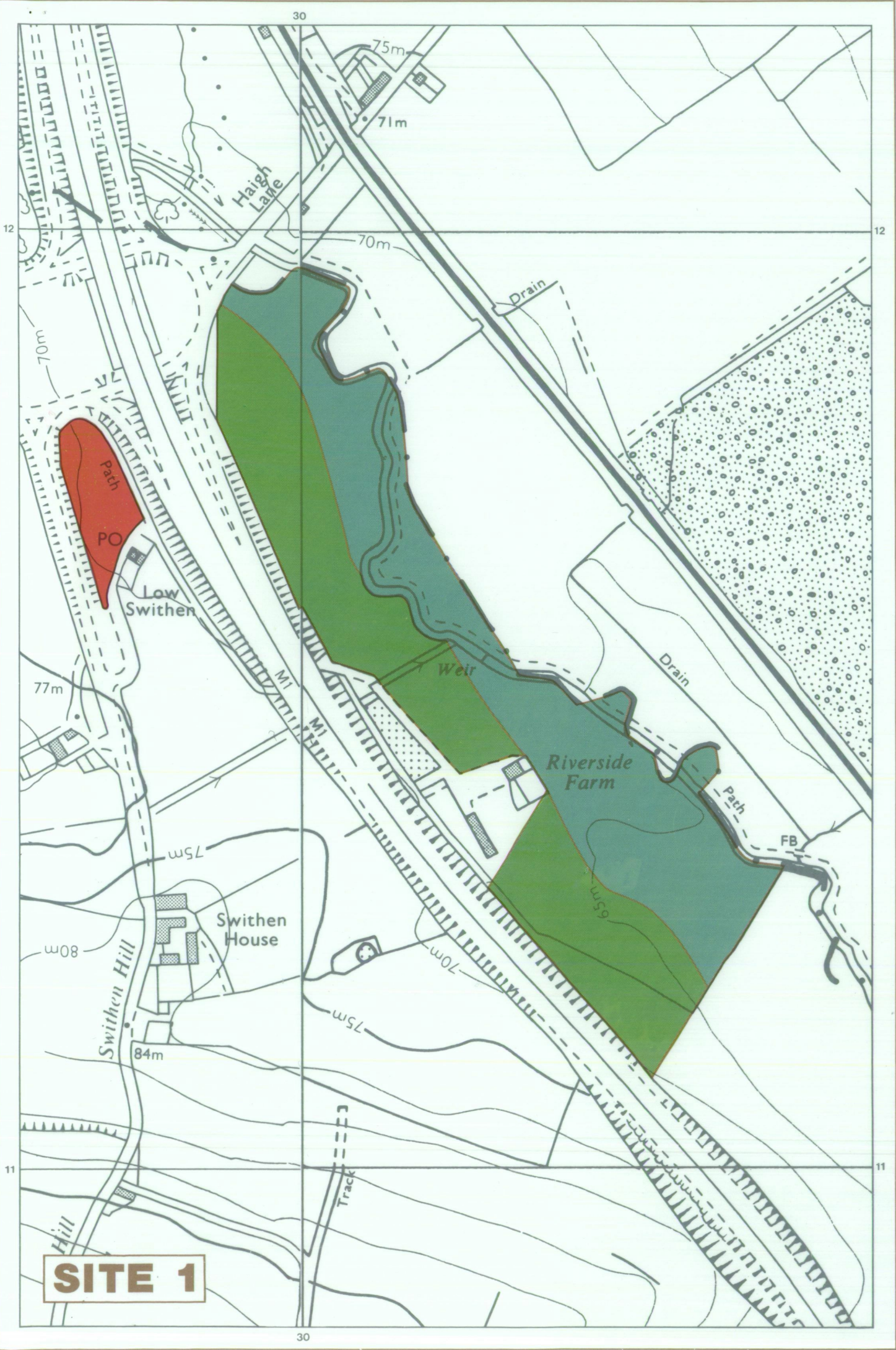


Information compiled by Resource Planning Group, Farm and Countryside Service, Leeds R.O.  
Map produced by Resource Planning Cartographic Unit.  
Project Number 93/89  
Ordnance Survey maps reproduced with the permission of the Controller, H.M.S.O.  
© Crown Copyright Reserved 1990

**SOURCE MAPS**

	1:10,000
SE 21	SE 31 SW
SE	





**SITE 1**



Active Workings

BARNESLEY M.I site 1 93/84

Haigh Business Park

1:5,000 1 per ha.

SE 21 SE | 31 SW.

