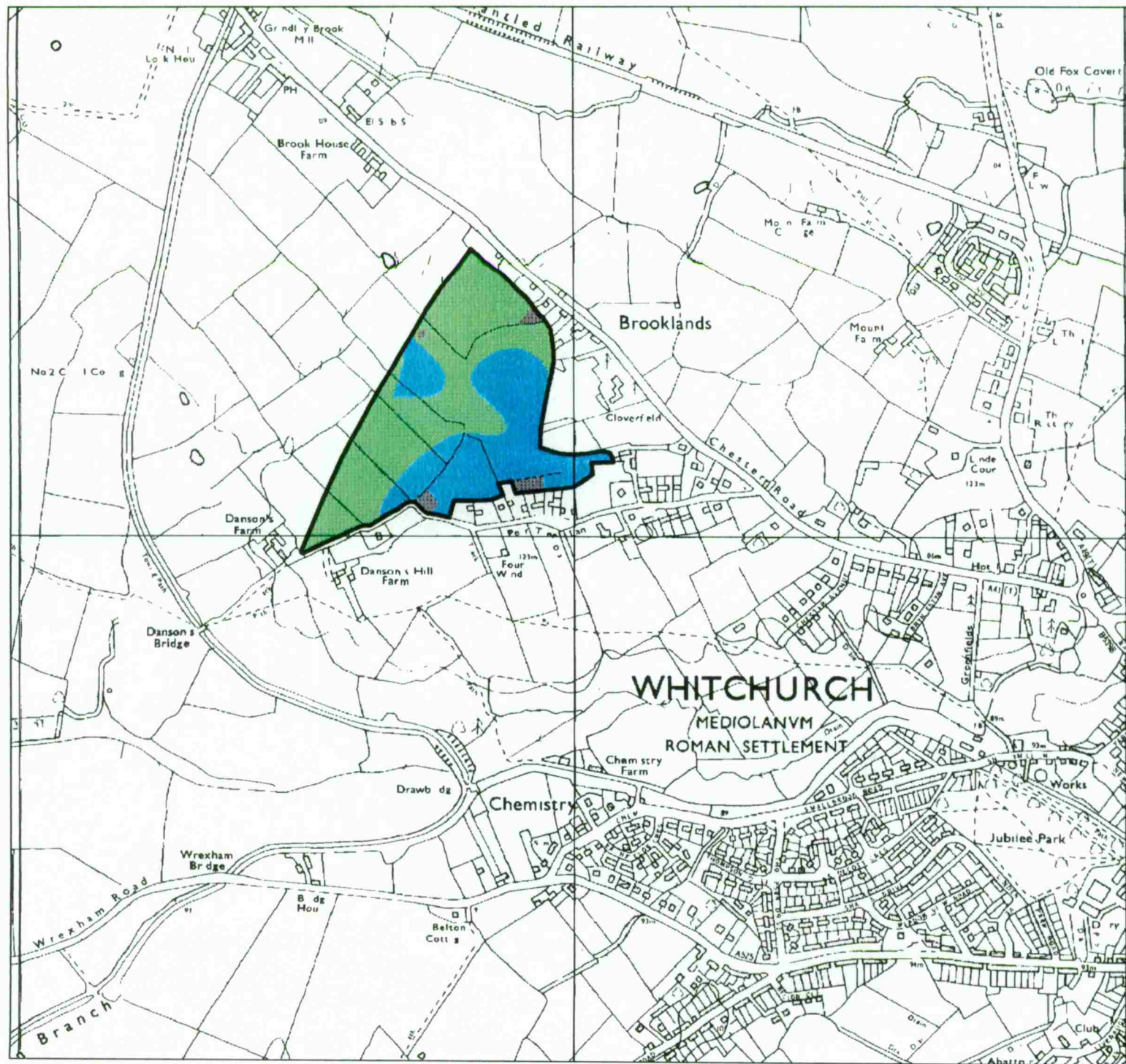



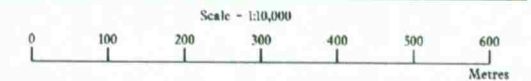


Agricultural Land Classification Shropshire S.P, Whitchurch Land North of Pear Tree Lane



Legend

	Quality	Area (ha)
Grade 1	Excellent	Nil
Grade 2	Very Good	5.4
Grade 3a	Good	Nil
Grade 3b	Moderate	7.6
Grade 4	Poor	Nil
Grade 5	Very Poor	Nil
	Agricultural land not surveyed	Nil
	Other land	0.3
	Boundary of survey area	
Total agricultural land area		13.0
Total survey area		13.3
* Not present within survey area		







Further details contained in MAFF (1988) Agricultural Land Classification of England and Wales - Revised guidelines and criteria for grading the quality of agricultural land, MAFF (publications), London SE99 7TP. The information is accurate at base map scale but any enlargement would be misleading. Reproduction in whole or in part by any means is prohibited without the prior permission of MAFF.

Surveyed and drawn by FRCA, Wolverhampton.
Reproduced from the 1973 Ordnance Survey 1:10000 mapping with the permission of the Controller of Her Majesty's Stationery Office
© Crown Copyright. Unauthorised reproduction infringes Crown copyright and may lead to prosecution or civil proceedings.
Source map(s) : SJ54SW
Job reference no: 081/98 MAFF Licence No: GD272361

Agricultural Land Classification
Shropshire S.P, Whitchurch
Land North of Pear Tree Lane
Sample Point Map

Legend

-  Location of soil pit
-  Location of auger sample point
-  Boundary of survey area



Further details contained in MAFF (1988) Agricultural Land Classification of England and Wales - Revised guidelines and criteria for grading the quality of agricultural land, MAFF (publications), London SE99 7TP. The information is accurate at base map scale but any enlargement would be misleading. Reproduction in whole or in part by any means is prohibited without the prior permission of MAFF.

Surveyed and drawn by FRCA, Wolverhampton.
Reproduced from the 1973 Ordnance Survey 1:10000 mapping with the permission of the Controller of Her Majesty's Stationary Office
© Crown Copyright. Unauthorised reproduction infringes Crown copyright and may lead to prosecution or civil proceedings.
Source map(s) : SJ54SW
Job reference no: 081/98
MAFF Licence No: GD272361

