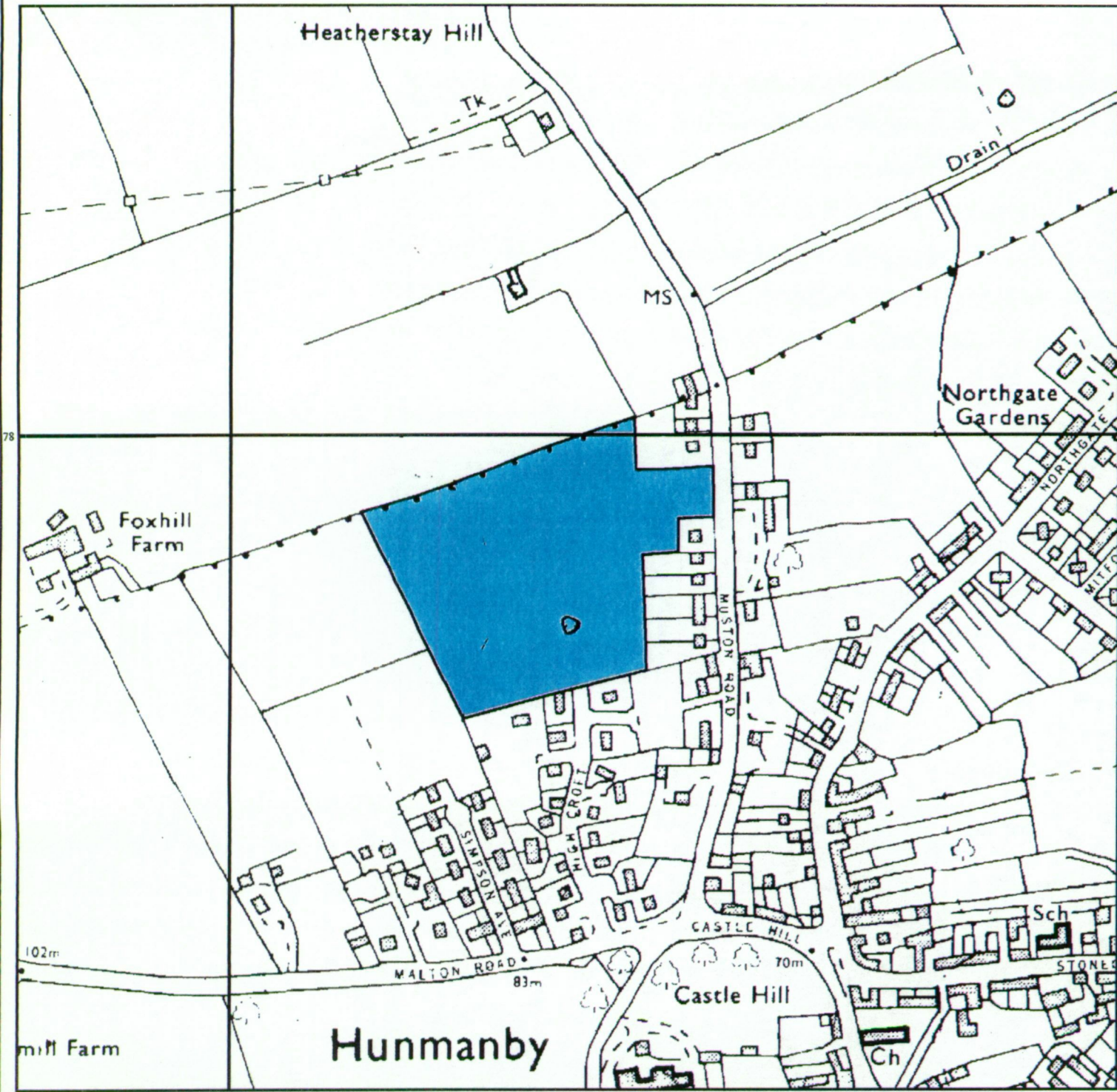




# Agricultural Land Classification

SCARBOROUGH DISTRICT WIDE LOCAL PLAN

Site 2/4



## Agricultural Land


Grade	Quality	Area (ha)
1	Excellent	NIL
2	Very Good	4.9
3a	Good	NIL
3b	Moderate	NIL
4	Poor	NIL
5	Very Poor	NIL

## Other Land Categories

Urban	Area (ha)
Non-Agricultural	NIL
Woodland	NIL
Agricultural Buildings	NIL
Open Water	NIL
Not Surveyed	NIL

Total agricultural land area 4.9  
Total survey area 4.9

\* Grade/category not present within survey area



Further details contained in MAFF (1988) Agricultural Land Classification of England and Wales - Revised guidelines and criteria for grading the quality of agricultural land. MAFF (Publications), London SE99 7TP.

The information is accurate at the basic map scale but any enlargement would be misleading.

Reproduction in whole or in part by any means is prohibited without the prior permission of MAFF.

Surveyed and drawn by the Resource Planning Team, ADAS Statutory Unit Leeds  
Based on the 1973 Ordnance Survey 1:50,000 map with the permission of the Controller of Her Majesty's Stationery Office.  
Source Map: TA07NE  
Reference no. 161/94 © Crown Copyright Reserved 1994

Intakes

16/1/94

Site 214

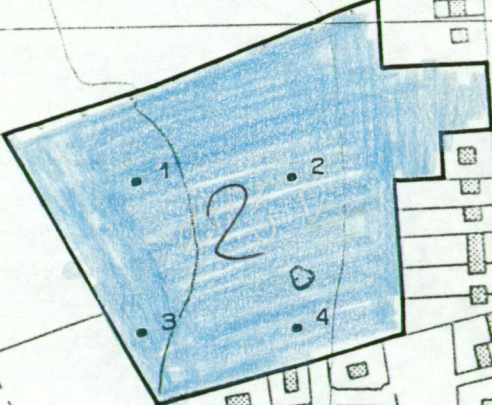
1:5,000 TADNE

100 m. grid

Heatherstay Hill

Northgate Gardens

Foxhill Farm



n

Hunmanby

Pit (disused)

Castle Hill

Sch

Tennis Courts

Pavilion

Park House

Town Farm

FOUNTAIN

