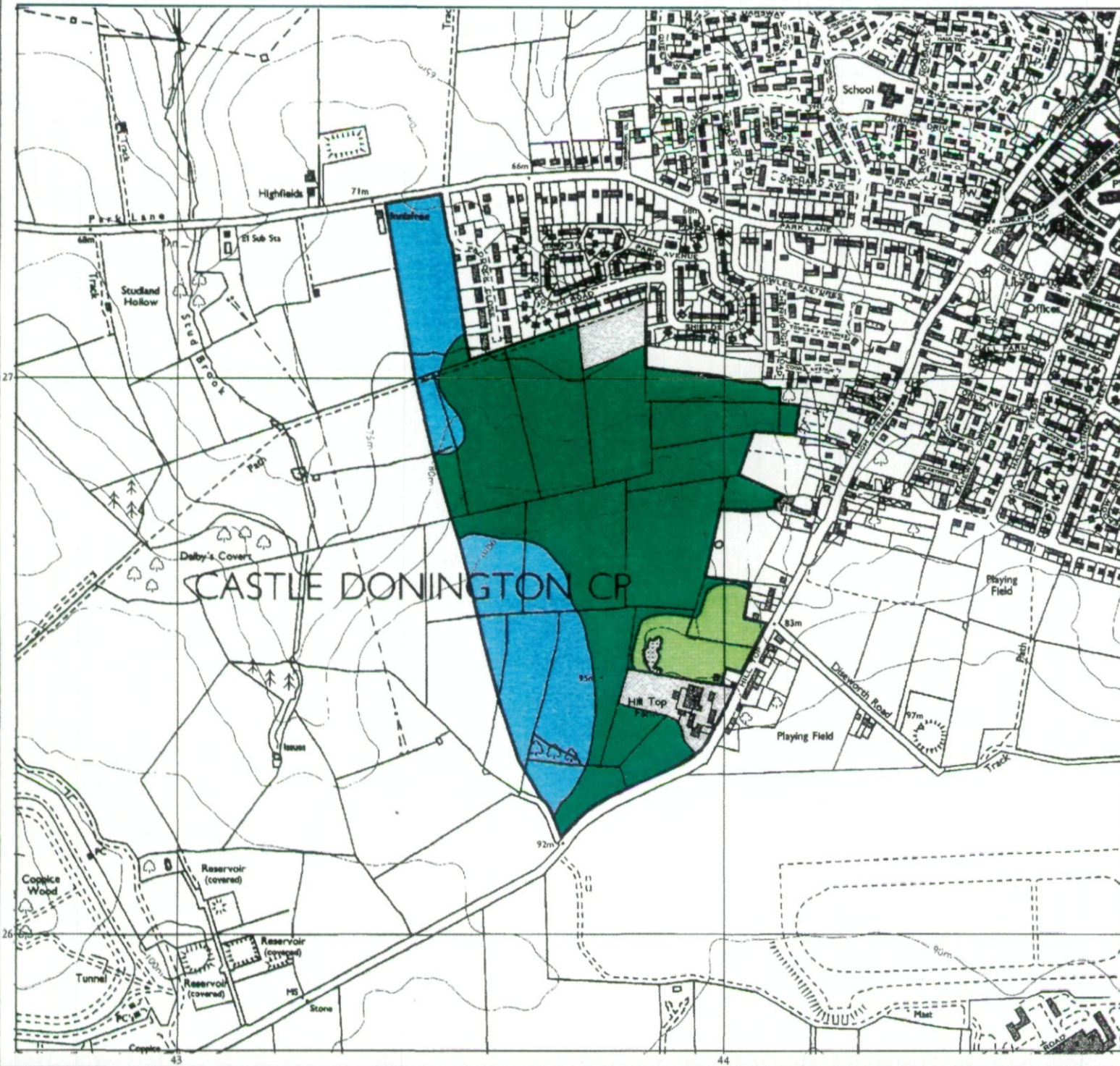



Agricultural Land Classification

NW Leics LP, South Park Lane,
Castle Donnington (Site No.6195)



Legend

	Quality	Area (ha)
Grade 1	Excellent	nil
Grade 2	Very Good	11.6
Grade 3a	Good	26.1
Grade 3b	Moderate	2.7
Grade 4	Poor	nil
Grade 5	Very Poor	nil
*	Agricultural land not surveyed	nil
	Other land	2.8
Boundary of survey area		
Total agricultural land area		41.4
Total survey area		43.2
* Not present within survey area		



Further details contained in MAFF (1988) Agricultural Land Classification of England and Wales - Revised guidelines and criteria for grading the quality of agricultural land. MAFF (publications), London SE99 7TP. The information is accurate at base map scale but any enlargement would be misleading. Reproduction in whole or in part by any means is prohibited without the prior permission of MAFF.

Surveyed and drawn by the Resource Planning Team, ADAS Statutory Unit, Huntingdon.
Based on the 1992 Ordnance Survey 10000 map with the permission of the Controller of Her Majesty's Stationery Office. Unauthorised reproduction infringes Crown copyright and may lead to prosecution or civil proceedings. MAFF Licence No: GD272361
Source maps: SK42NW
Reference no: 30/96

Agricultural Land Classification

NW Leics LP, South Park Lane,
Castle Donnington (Site No.6195)

Sample Point Map

Legend

■ 1 Location of soil pit

■ 1 Location of auger
sample point



Boundary of
survey area

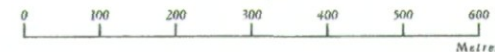


Agricultural land not
surveyed



Other land

Scale - 1:10,000



Further details contained in MAFF (1988) Agricultural Land Classification of England and Wales - Revised guidelines and criteria for grading the quality of agricultural land. Maff (publications), London SE99 7TP.

The information is accurate at base map scale but any enlargement would be misleading.

Reproduction in whole or in part by any means is prohibited without the prior permission of MAFF.

Surveyed and drawn by the Resource Planning Team, ADAS Statutory Unit, Huntingdon.

Based on the 1992 Ordnance Survey 10000 map with the permission of the Controller of Her Majesty's Stationery Office. Unauthorised reproduction infringes Crown copyright and may lead to prosecution or civil proceedings. MAFF Licence No: GD272361

Source maps: SK42NW

Reference no: 30/96

© Crown Copyright Reserved 1996

