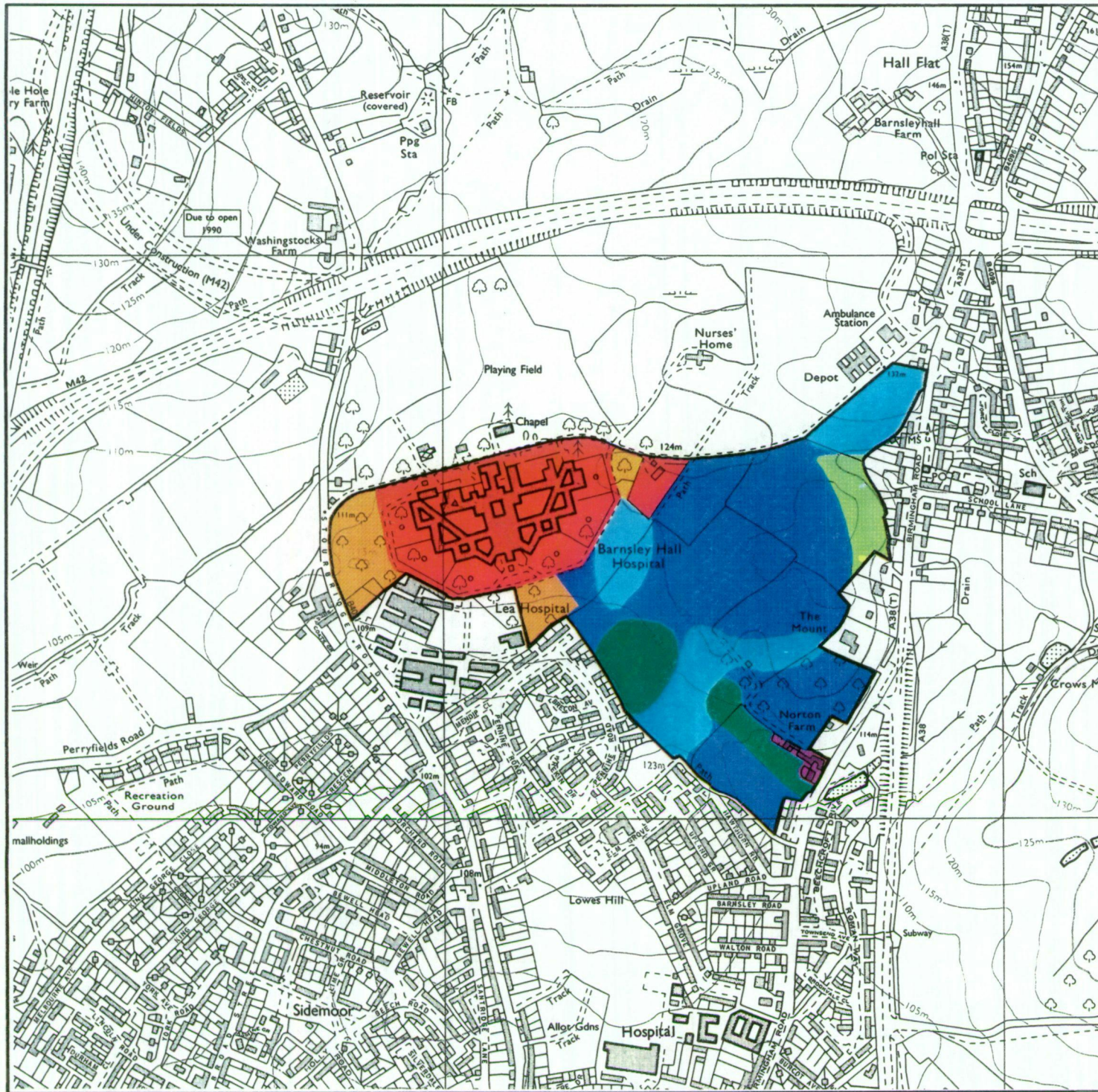


# Agricultural Land Classification

## Bromsgrove District L.P.

### Norton Farm (Brom 5)



### Agricultural Land


Grade	Quality	Area (ha)
1	Excellent	15.9
2	Very Good	6.3
3a	Good	2.9
3b	Moderate	1.4
4	Poor	nil
5	Very Poor	nil

### Other Land Categories

Urban	Area (ha)	9.4
Non-Agricultural	Area (ha)	3.0
Woodland	Area (ha)	nil
Agricultural Buildings	Area (ha)	0.3
Open Water	Area (ha)	nil
Not Surveyed	Area (ha)	nil

Total agricultural land area 26.5  
Total survey area 39.2

\* Grade/category not present within survey area

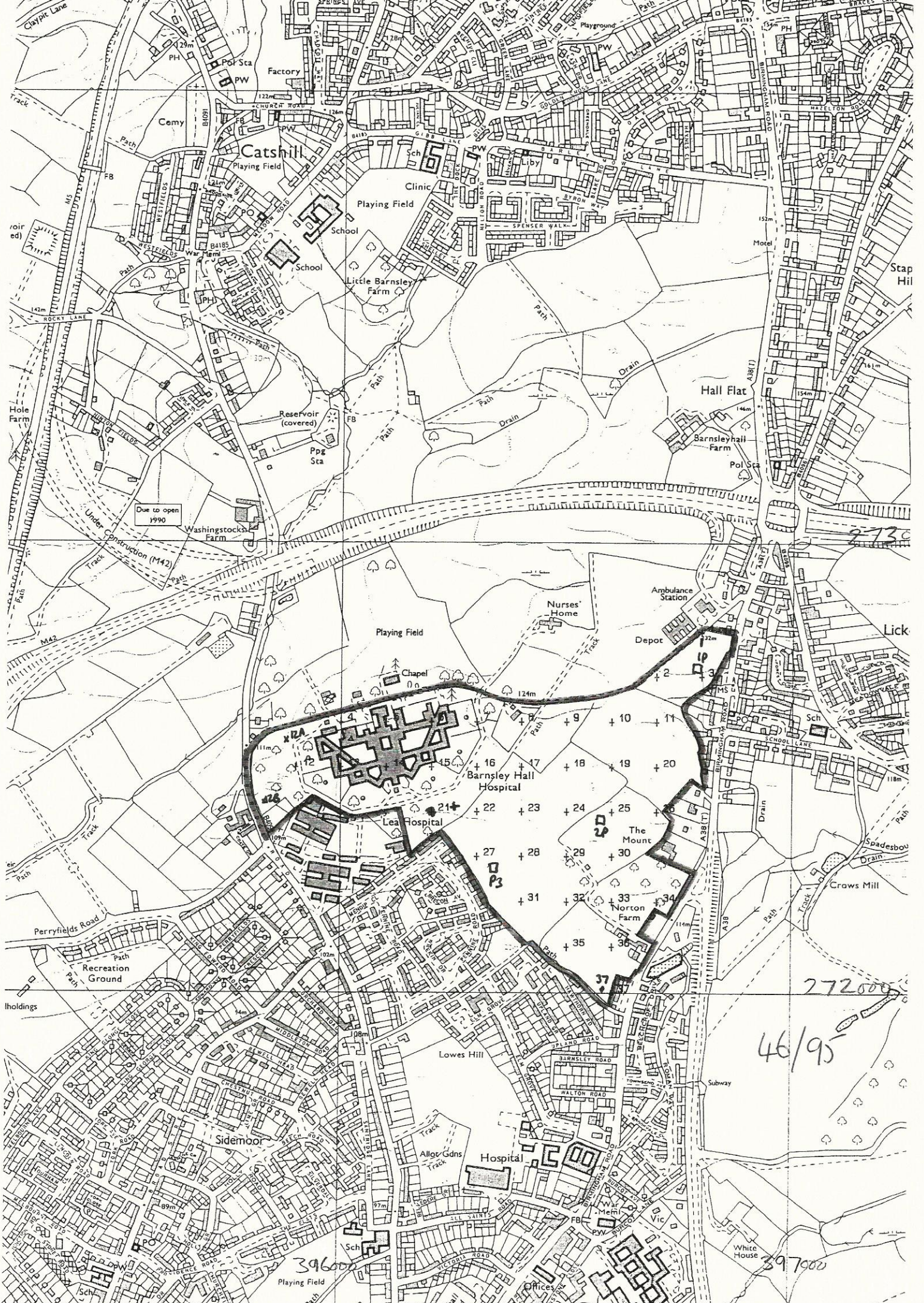


Further details contained in MAFF (1988) Agricultural Land Classification of England and Wales - Revised guidelines and criteria for grading the quality of agricultural land. MAFF (Publications), London SE99 7TP.

The information is accurate at the base map scale but any enlargement would be misleading.

Reproduction in whole or in part by any means is prohibited without the prior permission of MAFF.

Surveyed and drawn by the Resource Planning Team, ADAS Satutory Unit Wolverhampton  
Based on the 1990 Ordnance Survey 1:10,000 map with the permission of the  
Controller of Her Majesty's Stationery Office.  
Source Map(s): SO97SE  
Reference no. 046/95 © Crown Copyright Reserved, 1995



Catthill

Little Barnsley Farm

Hall Flat

Barnsley Hall Hospital

Lea Hospital

The Mount

Norron Farm

Lowes Hill

Sidemoor

Hospital

White House

Due to open 1990

772000

46/95

39600

397000