

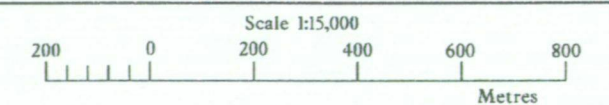
Agricultural Land Classification

Banbury Golf Centre, Oxfordshire

Semi-detailed, validation survey

Legend

	Quality	Area (ha)
Grade 1	Excellent	Nil
Grade 2	Very Good	26.2
Grade 3a	Good	12.8
Grade 3b	Moderate	37.8
Grade 4	Poor	Nil
Grade 5	Very Poor	Nil
	Agricultural land not surveyed	Nil
	Other land	9.3
Site Boundary		
Total survey area		76.8
Total site area		86.1
* Not present within site area		



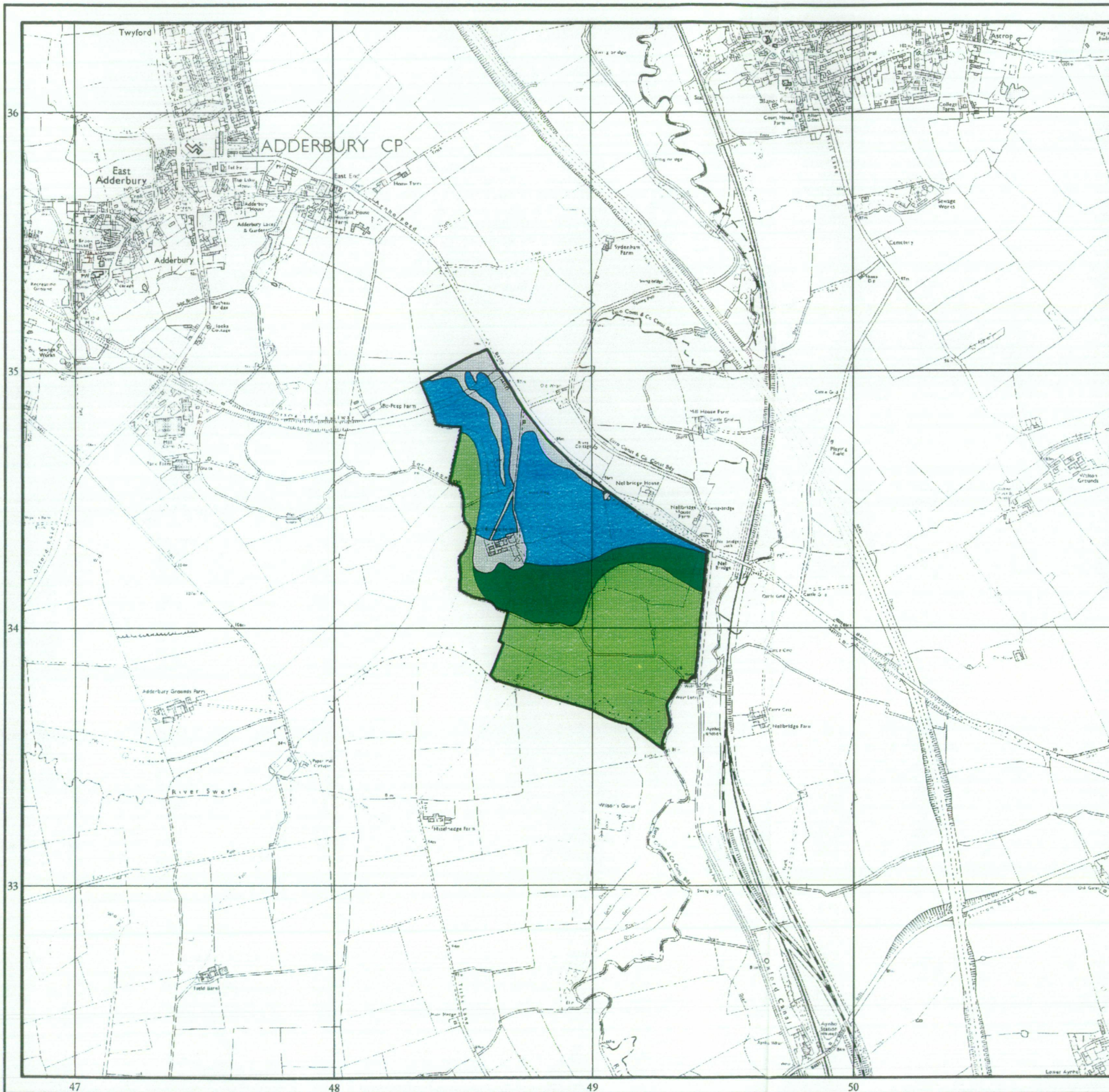
Further details contained in MAFF (1988) Agricultural Land Classification of England and Wales - Revised guidelines and criteria for grading the quality of agricultural land. MAFF (Publications), London SE99 7TP.

The information is accurate at the base map scale but any enlargement would be misleading.

Reproduction in whole or in part by any means is prohibited without the prior permission of MAFF.






Surveyed and drawn by the Resource Planning Team, FRCA, Reading.


Based on the 1994 Ordnance Survey 1:10,000 map with the permission of the Controller of Her Majesty's Stationery Office. Unauthorised reproduction infringes Crown copyright and may lead to prosecution or civil proceedings.
Source Map(s): SP43SE, SP43NE, SP53SW, SP53NW MAFF Licence No: GD272361
Reference no: 3301/037/98 © Crown Copyright Reserved 1998



Agricultural Land Classification
Banbury Golf Centre,
Oxfordshire
 Semi-detailed, validation survey
Sample Point Map

Legend

-  1 Location of soil pit
-  1 Location of auger sample point
-  Boundary of survey area
-  Agricultural land not surveyed
-  Other land



Further details contained in MAFF (1988) Agricultural Land Classification of England and Wales - Revised guidelines and criteria for grading the quality of agricultural land. MAFF(Publications), London SE99 7TP.

The information is accurate at the base map scale but any enlargement would be misleading.

Reproduction in whole or in part by any means is prohibited without the prior permission of MAFF.

Surveyed and drawn by the Resource Planning Team, FRCA, Reading.
 Based on the 1994 Ordnance Survey 1:10,000 map with the permission of the Controller of Her Majesty's Stationery Office. Unauthorised reproduction infringes Crown copyright and may lead to prosecution or civil proceedings.
 Source Maps: SP43SE, SP43NE, SP53SW, SP53NW MAFF Licence No: GD272361
 Reference no: 3301/037/98 © Crown Copyright Reserved 1998

