

Agricultural Land Classification

Netherhills Pit, Perryway, Frampton on Severn

Soil Resources Map

Legend

Refer to separate schedule
for details of soil map units




Boundary of
survey area



Agricultural land not
surveyed

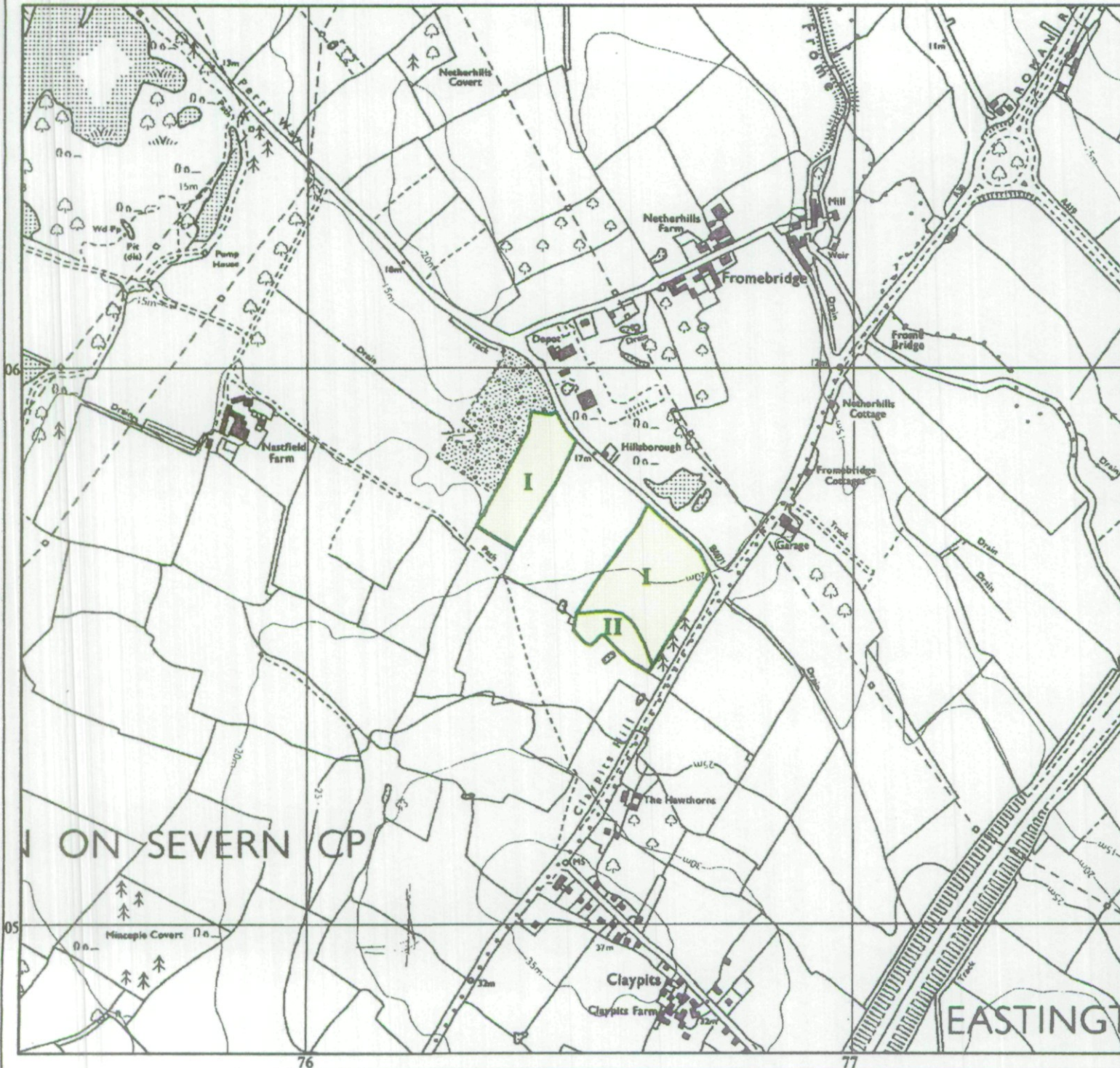


Other land



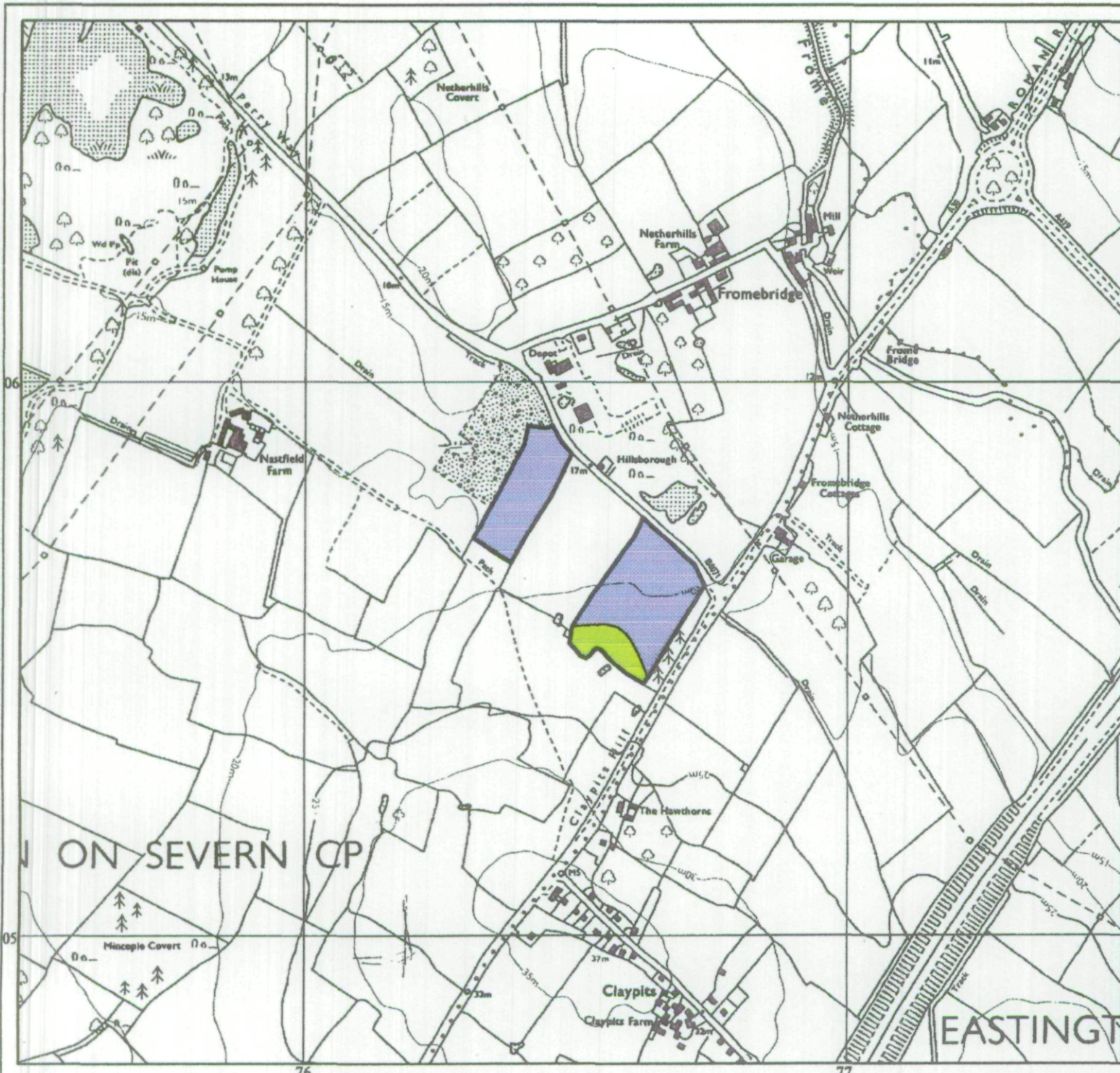
Further details contained in MAFF (1988) Agricultural Land Classification of England and Wales - Revised guidelines and criteria for grading the quality of agricultural land. Maff (publications), London SE99 7TP. The information is accurate at base map scale but any enlargement would be misleading. Reproduction in whole or in part by any means is prohibited without the prior permission of MAFF.

Surveyed and drawn by the Resource Planning Team, ADAS Statutory Unit, Taunton.
Based on the 1981 Ordnance Survey 1:10000 map with the permission of the Controller of Her Majesty's Stationery Office. Unauthorised reproduction infringes Crown copyright and may lead to prosecution or civil proceedings. MAFF Licence No: GD272361
Source map(s): SO70NE
Reference no: 22/97
© Crown Copyright Reserved 1997



Agricultural Land Classification


Netherhills Pit, Perryway, Frampton on Severn



Legend

	Quality	Area (ha)
Grade 1	Excellent	0.0
Grade 2	Very Good	5.2
Grade 3a	Good	0.0
Grade 3b	Moderate	0.8
Grade 4	Poor	0.0
Grade 5	Very Poor	0.0
	Agricultural land not surveyed	0.0
	Other land	0.0
	Boundary of survey area	
Total agricultural land area		6.0
Total survey area		6.0
* Not present within survey area		

Scale - 1:30,000



Further details contained in MAFF (1980) Agricultural Land Classification of England and Wales - Revised guidelines and criteria for grading the quality of agricultural land. MAFF (publications), London SE99 7TP. The information is accurate at base map scale but any enlargement would be misleading.

Reproduction in whole or in part by any means is prohibited without the prior permission of MAFF.






Surveyed and drawn by the Resource Planning Team, ADAS Statutory Unit, Taunton. Based on the 1981 Ordnance Survey 1:30000 map with the permission of the Controller of Her Majesty's Stationery Office. Unauthorised reproduction infringes Crown copyright and may lead to prosecution or civil proceedings. MAFF Licence No: GD272361 Source map(s): SO70NE Reference no: 22/97 © Crown Copyright Reserved 1997


Agricultural Land Classification

Netherhills Pit, Perryway, Frampton on Severn

Sample Point Map

Legend

-  1 Location of soil pit
-  1 Location of auger sample point
-  Boundary of survey area
-  Agricultural land not surveyed
-  Other land



Further details contained in MAFF (1988) Agricultural Land Classification of England and Wales - Revised guidelines and criteria for grading the quality of agricultural land. Maff (publications), London SE99 7TP. The information is accurate at base map scale but any enlargement would be misleading. Reproduction in whole or in part by any means is prohibited without the prior permission of MAFF.

Surveyed and drawn by the Resource Planning Team, ADAS Statutory Unit, Taunton. Based on the 1981 Ordnance Survey 1:10000 map with the permission of the Controller of Her Majesty's Stationery Office. Unauthorised reproduction infringes Crown copyright and may lead to prosecution or

Source map(s): SO70NE
Reference no: 22/97

© Crown Copyright Reserved 1997

