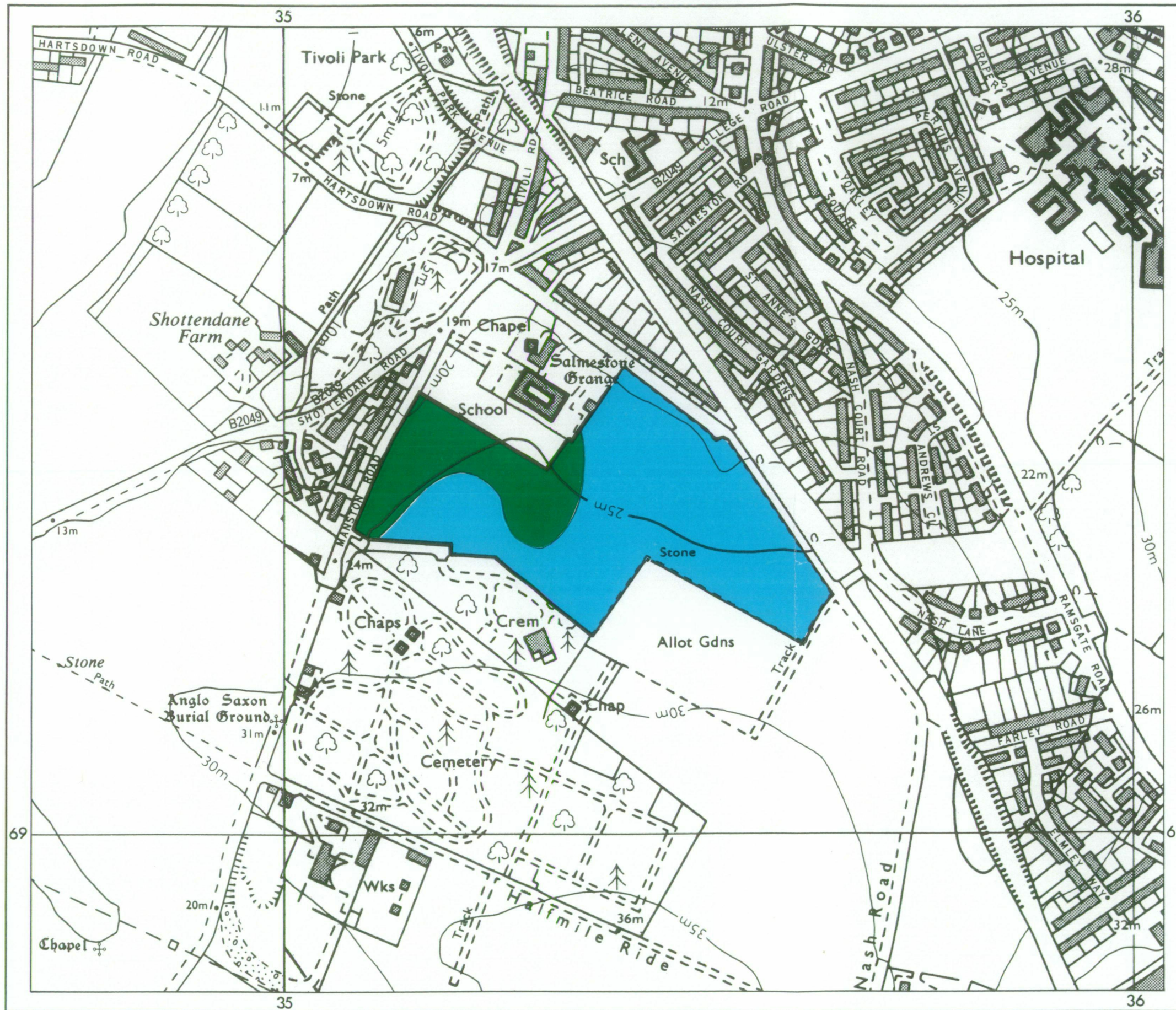


Land at Margate.

Agricultural Land Classification



AGRICULTURAL LAND

Grade	Quality	Area	% of Total
Grade 1	Not present	excellent	ha %
Grade 2	Very good	7.0 ha	75.3 %
Grade 3a	Good	2.3 ha	24.7 %
Grade 3b	Not present	moderate	ha %
Grade 4	Not present	poor	ha %
Grade 5	Not present	very poor	ha %

Total area of agricultural land surveyed 9.3 ha

Agricultural buildings	Not present
Woodland	Not present
Not surveyed	Not present

NON-AGRICULTURAL LAND

Land predominantly in urban use	Not present
Land in non-agricultural use	Not present

Total area of site 9.3 ha

For further information consult "Agricultural Land Classification of England and Wales (Revised guidelines and criteria for grading the quality of agricultural land)", M.A.F.F., 1988.

SOURCE MAPS

TR 36 NE
TR 36 NW



Surveyed by the Resource Planning Group 07 / 91
Map compiled and produced by the Cartographic Unit,
Farm and Countryside Service, South East Region, Reading.
Reference no. 2012 / 023 / 91

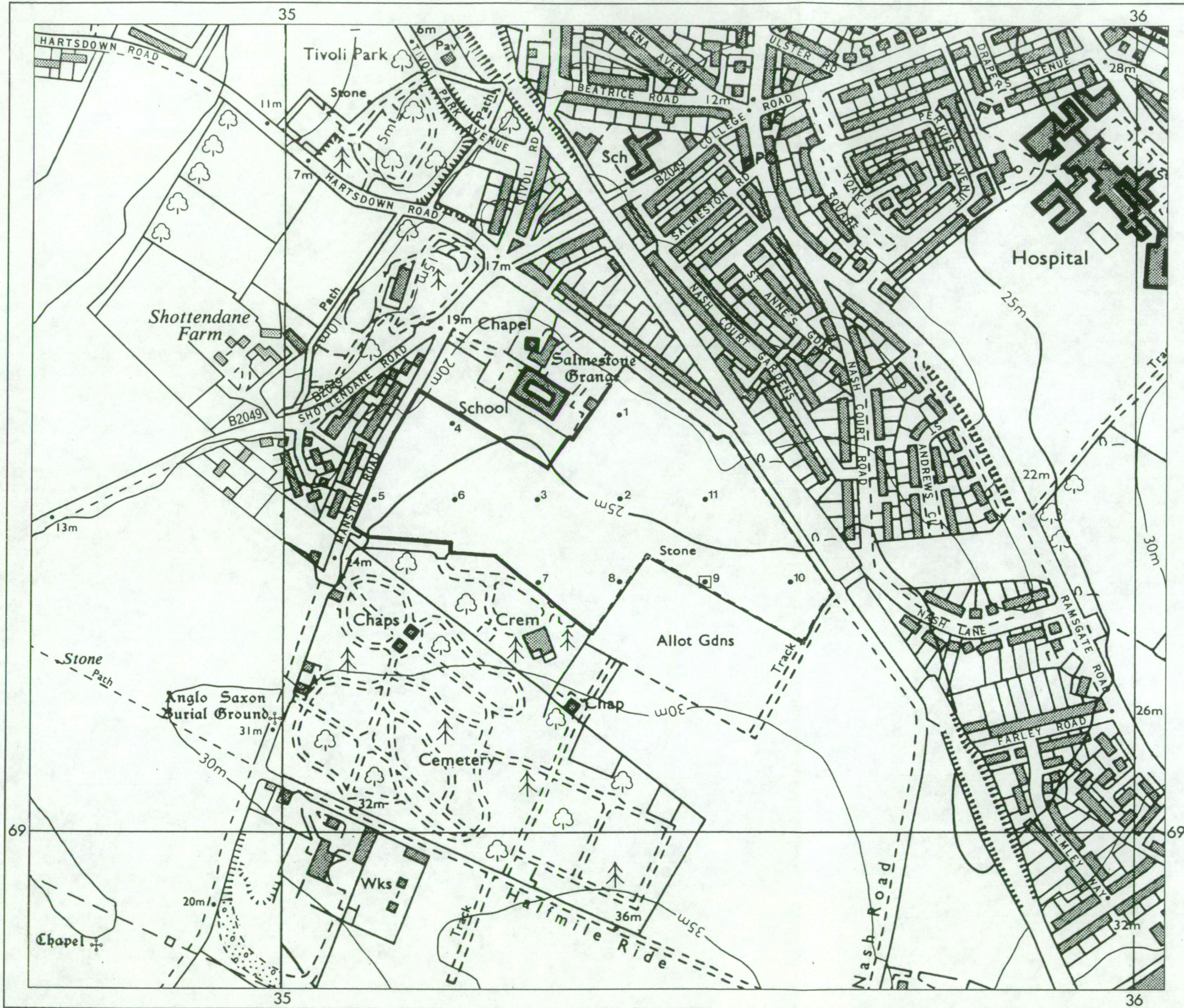
Ordnance Survey information reproduced with the sanction of
the Controller, H.M.S.O.

Reproduction of this map in whole or in part is prohibited without
the prior permission of M.A.F.F.

This map is accurate only at the scale shown.

Land at Margate.

Location of Auger Borings



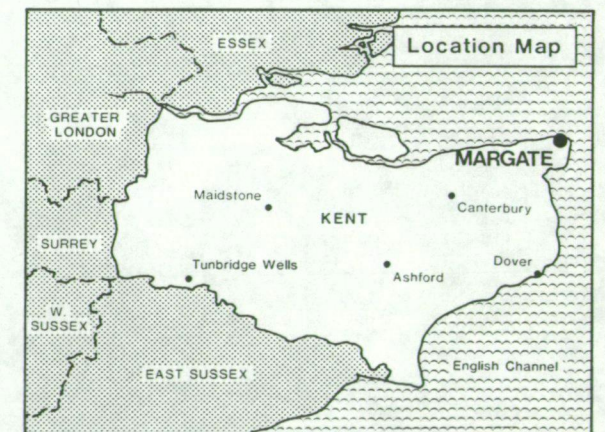
- 5 Auger boring
- Profile pit

Surveyed by the Resource Planning Group 07 / 91
 Map compiled and produced by the Cartographic Unit,
 Farm and Countryside Service, South East Region, Reading.

Reference no. 2012 / 023 / 91

SOURCE MAPS

TR 36 NE
TR 36 NW



Ordnance Survey information reproduced with the sanction of
 the Controller, H.M.S.O.

Reproduction of this map in whole or in part is prohibited without
 the prior permission of M.A.F.F.

This map is accurate only at the scale shown.

