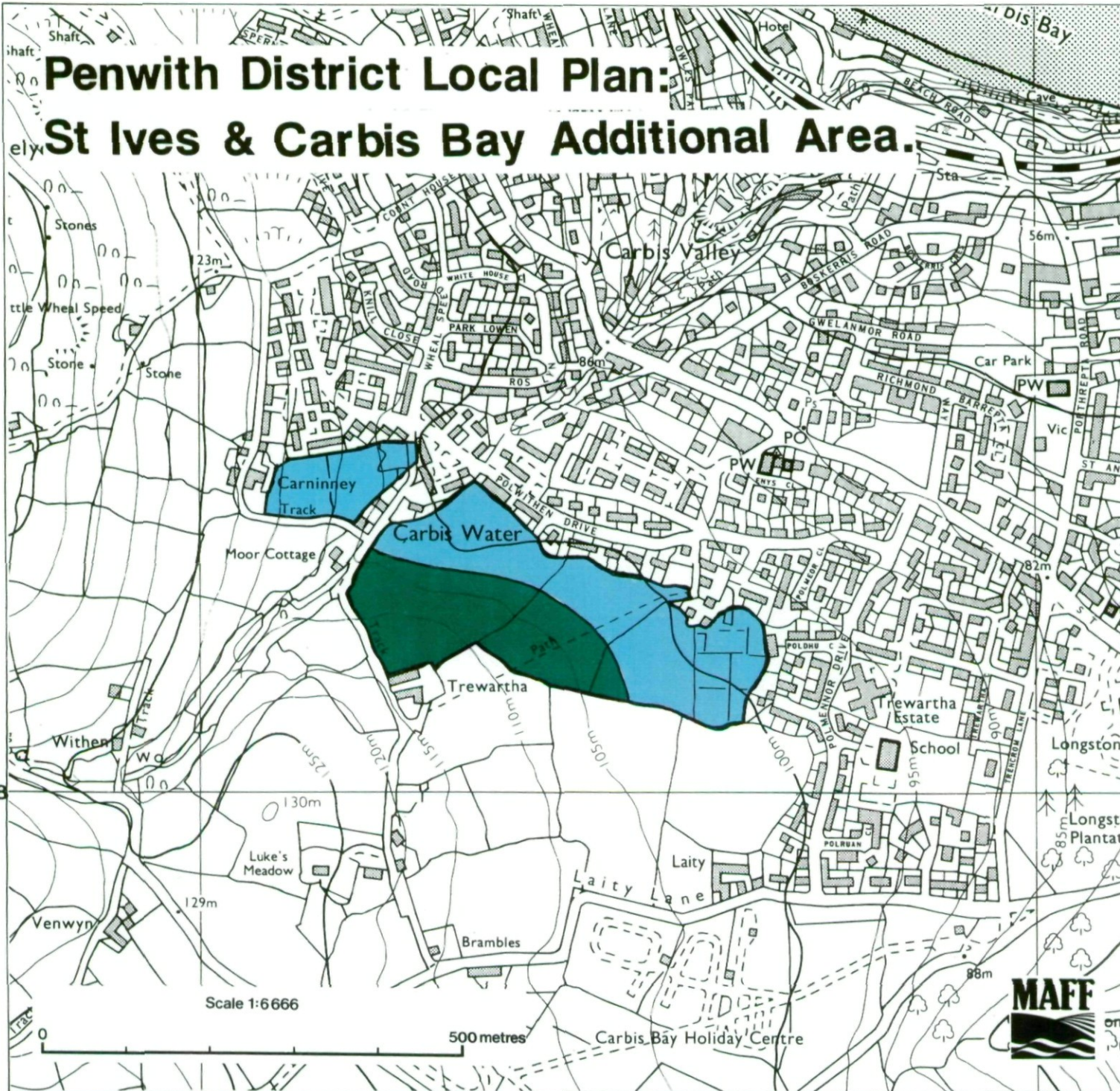


Penwith District Local Plan: St Ives & Carbis Bay Additional Area.



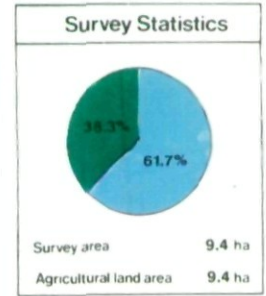
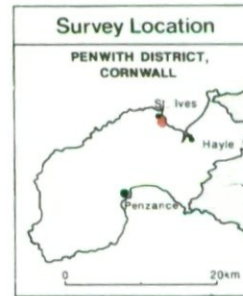
Ministry of Agriculture, Fisheries and Food Agricultural Land Classification

Agricultural Land			
ALC grade	Agricultural land quality	Degree of limitation	
Grade 1	Excellent	None or very minor	
Grade 2	Very good	Minor	
Grade 3a	Good	Moderate	
Grade 3b	Moderate	Moderate to severe	
Grade 4	Poor	Severe	
Grade 5	Very poor	Very severe	

Other Land Categories			
Urban	*	Agricultural buildings	*
Non-agricultural	*	Open water	*
Woodland	*W	Not surveyed	*

*Grade/Category not present within survey area.

Further details contained in report:
Agricultural Land Classification: MAFF 1465



The information is accurate at the base map scale but any enlargement would be misleading.

Reproduction in whole or in part by any means is prohibited without the prior permission of M.A.F.F.

Surveyed and mapped by the ADAS Statutory Resource Planning Team Bristol
Date: April 92
Ref no: 34/92

Based upon the 1987 Ordnance Survey 1:25 000 map with the permission of The Controller of Her Majesty's Stationery Office. Crown Copyright Reserved

Crown Copyright Reserved

NB Extent of exposure
drawn to tie in with
Surrounding survey

33/92

