


Agricultural Land Classification

Proposed Golf Course

Norwood Farm, Cobham, Surrey.

Legend

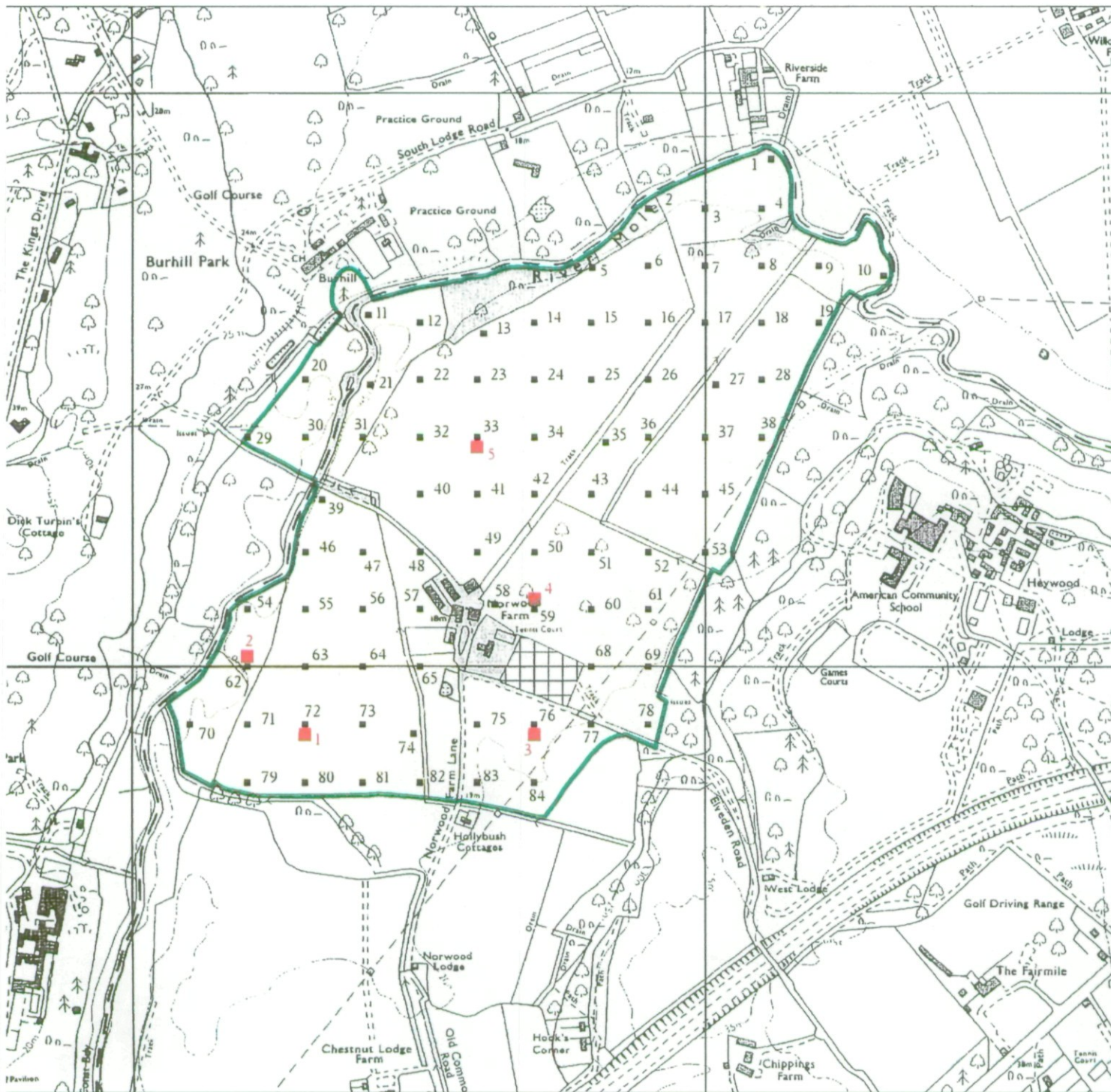
	Quality	Area (ha)
Grade 1	Excellent	Nil
Grade 2	Very Good	Nil
Grade 3a	Good	6.4
Grade 3b	Moderate	68.4
Grade 4	Poor	Nil
Grade 5	Very Poor	Nil
	Agricultural land not surveyed	1.1
	Other land	5.6
	Site Boundary	
Total survey area		74.8
Total site area		81.5
* Not present within survey area		



Further details contained in MAFF (1988) Agricultural Land Classification of England and Wales - Revised guidelines and criteria for grading the quality of agricultural land. MAFF (publications), London SB99 71P. The information is accurate at base map scale but any enlargement would be misleading. Reproduction in whole or in part by any means is prohibited without the prior permission of MAFF.

Surveyed and drawn by the Resource Planning Team, FRCA, Reading

Based on the 1991 Ordnance Survey 1:10,000 map with the permission of the Controller of Her Majesty's Stationery Office. Unauthorised reproduction infringes Crown copyright and may lead to prosecution or civil proceedings. MAFF Licence No: GD272361
 Source maps: TQ06SE, TQ16SW
 Reference no: 4001/105/197 © Crown Copyright Reserved 1997



Agricultural Land Classification

Proposed Golf Course

Norwood Farm, Cobham, Surrey.

Sample Point Map

Legend

- 1 Location of soil pit
- 1 Location of auger sample point




Boundary of survey area



Agricultural land not surveyed



Other land



Further details contained in MAFF (1988) Agricultural Land Classification of England and Wales - Revised guidelines and criteria for grading the quality of agricultural land. Maff (publications), London SE99 7TP. The information is accurate at base map scale but any enlargement would be misleading. Reproduction in whole or in part by any means is prohibited without the prior permission of MAFF.

Surveyed and drawn by the Resource Planning Team, FRCA, Reading.

Based on the 1991 Ordnance Survey 1:10,000 map with the permission of the Controller of Her Majesty's Stationery Office. Unauthorised reproduction infringes Crown copyright and may lead to prosecution or civil proceedings. MAFF Licence No: GD272361
 Source map(s): TQ06SE, TQ16SW
 Reference no: 4001/105/97 © Crown Copyright Reserved 1998