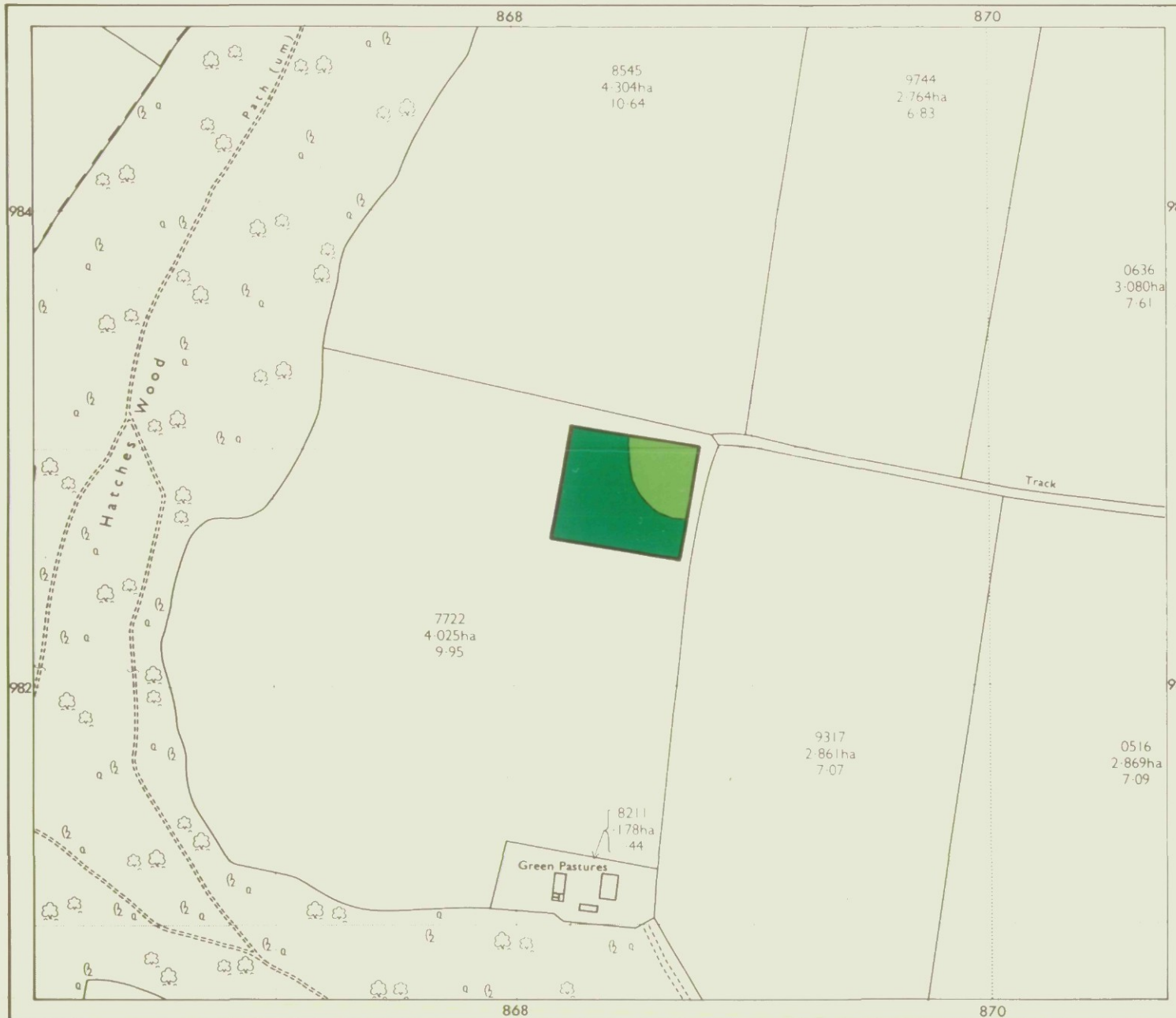


HATCHES FARM, GREAT KINGSHILL, BUCKS

Agricultural Land Classification



AGRICULTURAL LAND

Grade	Quality	Area	% of Total
Grade 1	excellent	ha	%
Grade 2	very good	ha	%
Grade 3a	good	0.193 ha	73%
Grade 3b	moderate	0.072 ha	27%
Grade 4	poor	ha	%
Grade 5	very poor	ha	%

Total area of agricultural land	ha
Agricultural buildings	Not classified
Woodland	Not classified
Not surveyed	Not classified

NON-AGRICULTURAL LAND

Land predominantly in urban use	Not classified
Land in non-agricultural use	Not classified
Total area of site	0.265 ha

For further information consult "Agricultural Land Classification of England and Wales (Revised guidelines and criteria for grading the quality of agricultural land)", M.A.F.F., 1988.

SOURCE MAPS
SU 8698-8798



Surveyed by the Resource Planning Group 2/90
Map compiled and produced by the Cartographic Unit,
Farm and Countryside Service, South East Region, Reading.
Reference no. 0305 / 034 / 89

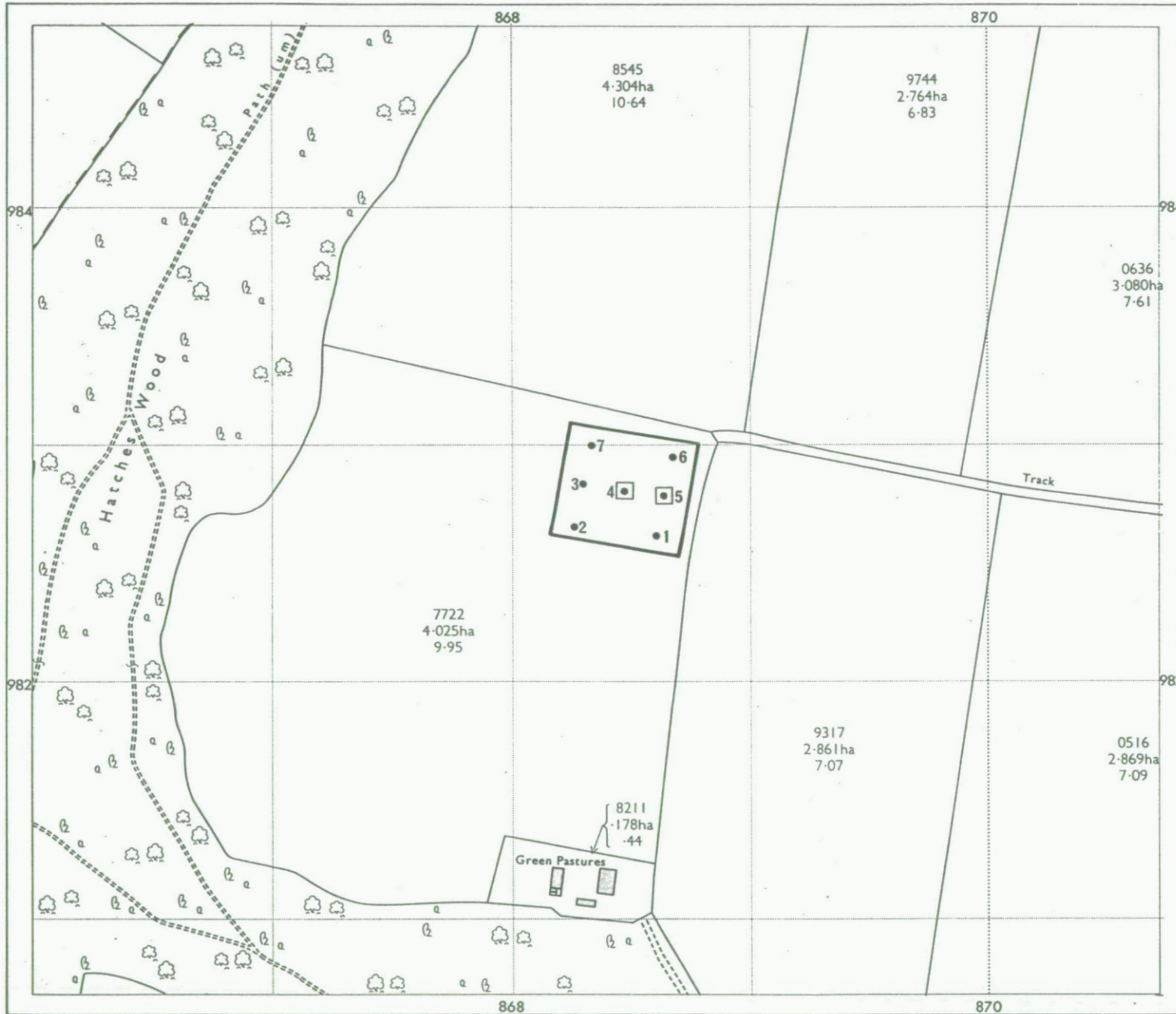
Ordnance Survey information reproduced with the sanction of the Controller, H.M.S.O.

Reproduction of this map in whole or in part is prohibited without the prior permission of M.A.F.F.

This map is accurate only at the scale shown.

HATCHES FARM, GREAT KINGSHILL, BUCKS

Location of Auger Borings

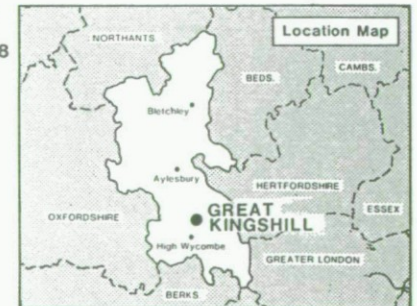


- s Auger boring
- Profile pit

Surveyed by the Resource Planning Group 2/90
 Map compiled and produced by the Cartographic Unit,
 Farm and Countryside Service, South East Region, Reading.

Reference no. 0305/034/89

SOURCE MAPS
 SU 8698-8798



Ordnance Survey information reproduced with the sanction of
 the Controller, H.M.S.O.

Reproduction of this map in whole or in part is prohibited without
 the prior permission of M.A.F.F.

This map is accurate only at the scale shown.

