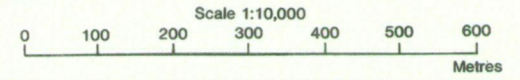


Agricultural Land Classification Land west of Princess Royal Sandpit, Runfold, Surrey.

Agricultural Land		
Grade	Quality	Area(ha)
1	Excellent	nil
2	Very Good	4.4
3a	Good	9.0
3b	Moderate	9.1
4	Poor	0.6
5	Very Poor	nil

Other Land Categories		
		Area(ha)
[Red]	Urban	6.5
[Orange]	Non-Agricultural	2.8
[*W]	Woodland	nil
[Pink]	Agricultural Buildings	0.5
[*]	Open Water	nil
[*]	Not Surveyed	nil

Total agricultural land area **23.1**
Total survey area **32.9**
*Grade/category not present within survey area

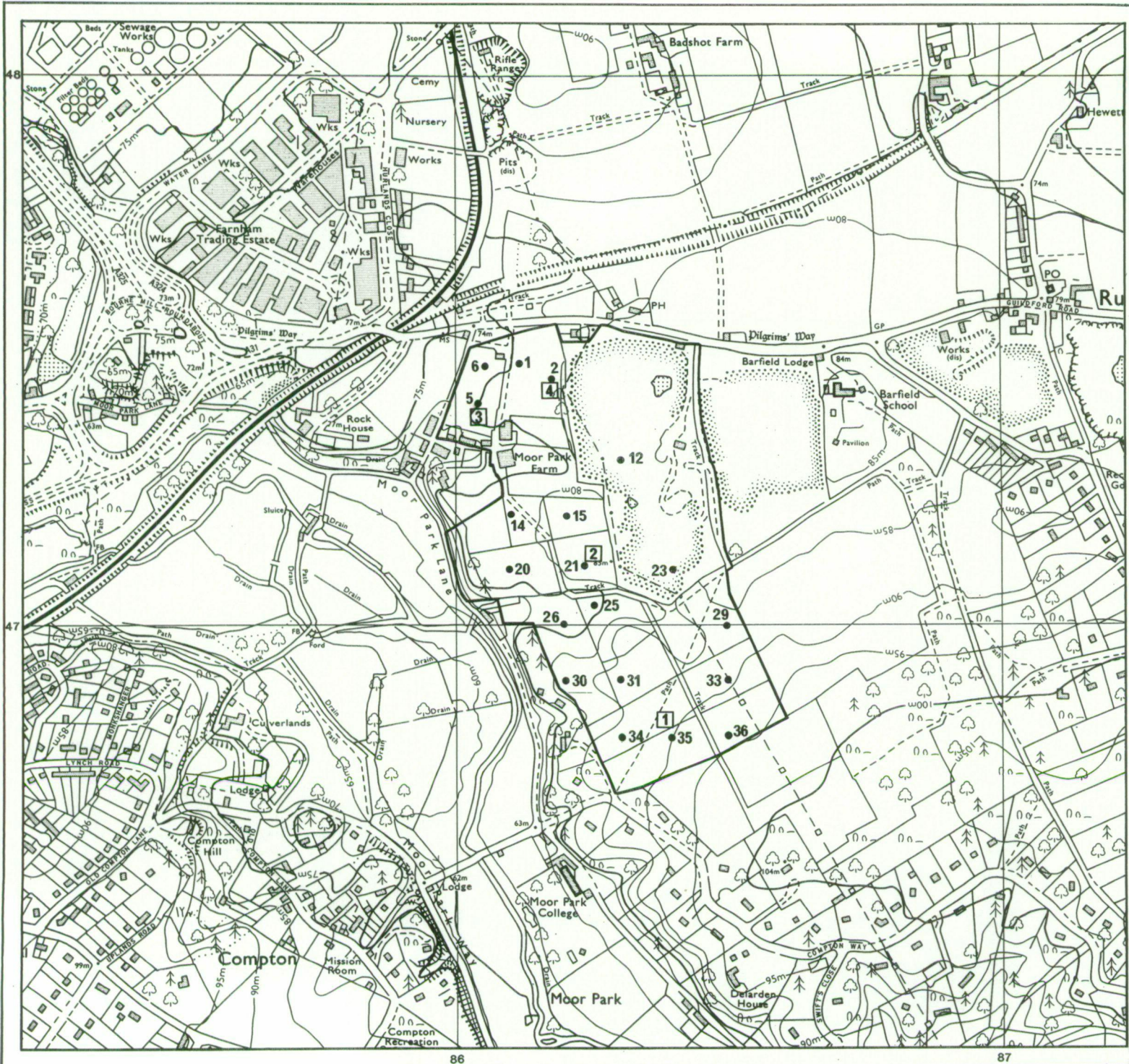


Further details contained in MAFF (1988) Agricultural Land Classification of England and Wales - Revised guidelines and criteria for grading the quality of agricultural land. MAFF (Publications), London SE99 7TP.

The information is accurate at the base map scale but any enlargement would be misleading.

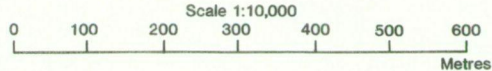
Reproduction in whole or part by any means is prohibited without the prior permission of MAFF.

Surveyed and drawn by the Resource Planning Team, ADAS Statutory Unit, Gildford. Based on the 1977 Ordnance Survey 10,000 map with the permission of the Controller of her Majesty's Stationery Office.
Source Map(s): SU 84 NE
Reference no. 4003/25/94 EL 40/992 © Crown Copyright Reserved 1994



Location of Auger Borings Land west of Princess Royal Sandpit, Runfold, Surrey.

- 5 Auger boring
- ② Profile pit



The information is accurate at the base map scale but any enlargement would be misleading.

Reproduction in whole or part by any means is prohibited without the prior permission of MAFF.

Surveyed and drawn by the Resource Planning Team, ADAS Statutory Unit, Guildford
Based on the 1977 Ordnance Survey 10,000 map with the permission of the
Controller of Her Majesty's Stationery Office.

Source Map(s): SU 84 NE
Reference no. 4003/255/94 EL 40/992 © Crown Copyright Reserved 1994

Land west of Princess Royal Sandpit, Runfold, Surrey.

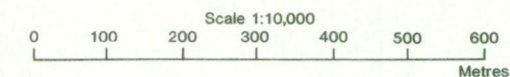
Soil Resources Topsoil Materials and Volumes

Map Unit	Texture	Depth (cm)	Area (ha)	Volume (m ³)
A	MSL	30	21.5	64500
B	MSL	30	1.6	4800



No resource available

Notes: Unit B contains 25% stone.



The information is accurate at the base map scale but any enlargement would be misleading.

Reproduction in whole or part by any means is prohibited without the prior permission of MAFF.

Surveyed and drawn by the Resource Planning Team, ADAS Statutory Unit, Guildford Based on the 1977 Ordnance Survey 10,000 map with the permission of the Controller of Her Majesty's Stationery Office.

Source Map(s) SU 84 NE
Reference no. 4003/255/94 EL 40/992 c Crown Copyright Reserved 1994

