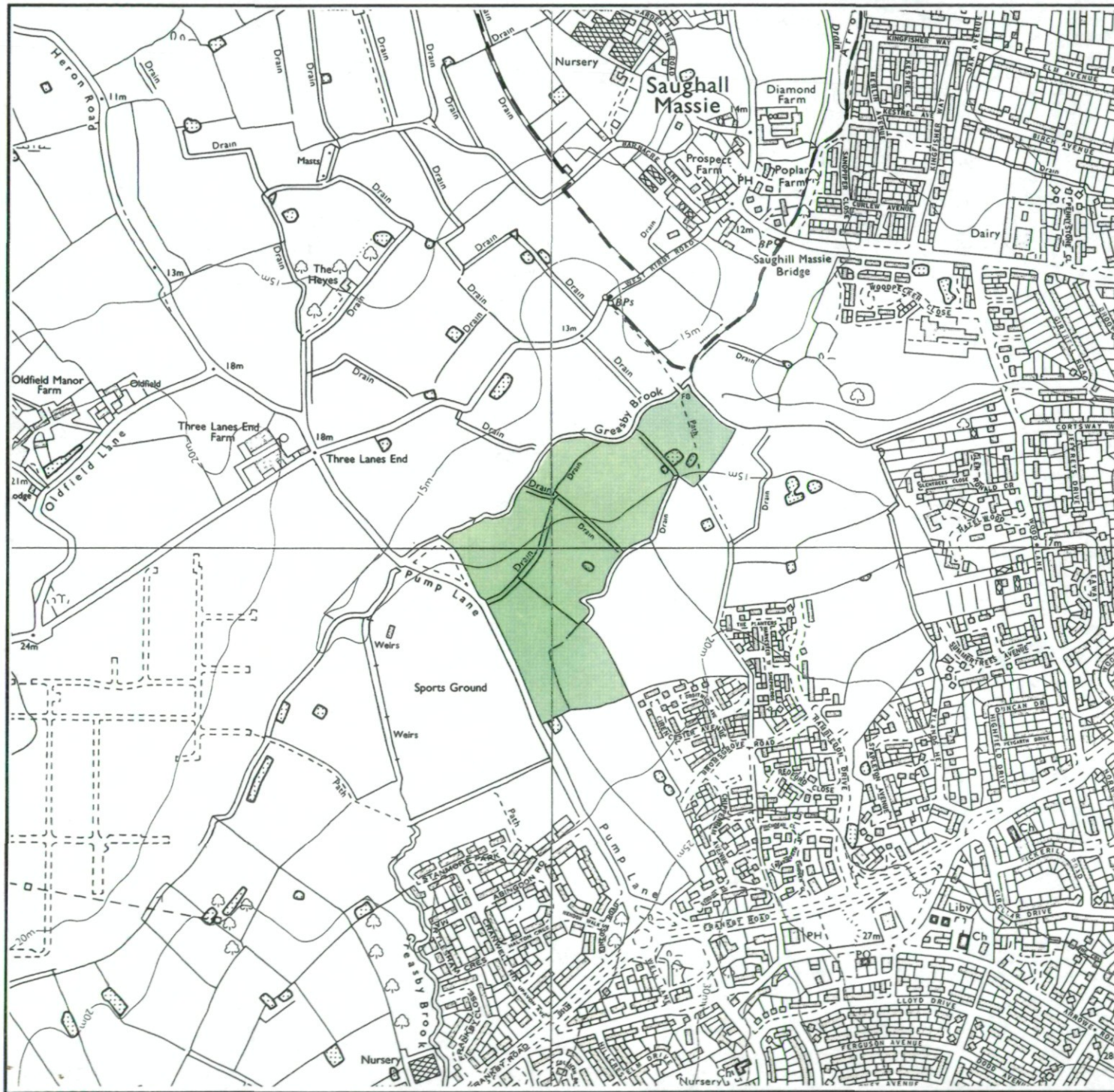


Agricultural Land Classification

WIRRAL UDP.

Land North of Greasby



Agricultural Land

Grade	Quality	Area (ha)
1	Excellent	nil
2	Very Good	nil
3a	Good	nil
3b	Moderate	12.2
4	Poor	nil
5	Very Poor	nil

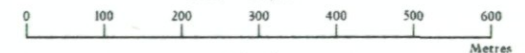
Other Land Categories

Urban	Area (ha)
Non-Agricultural	nil
Woodland	nil
Agricultural Buildings	nil
Open Water	nil
Not Surveyed	nil

Total agricultural land area 12.2
Total survey area 12.2

* Grade/category not present within survey area

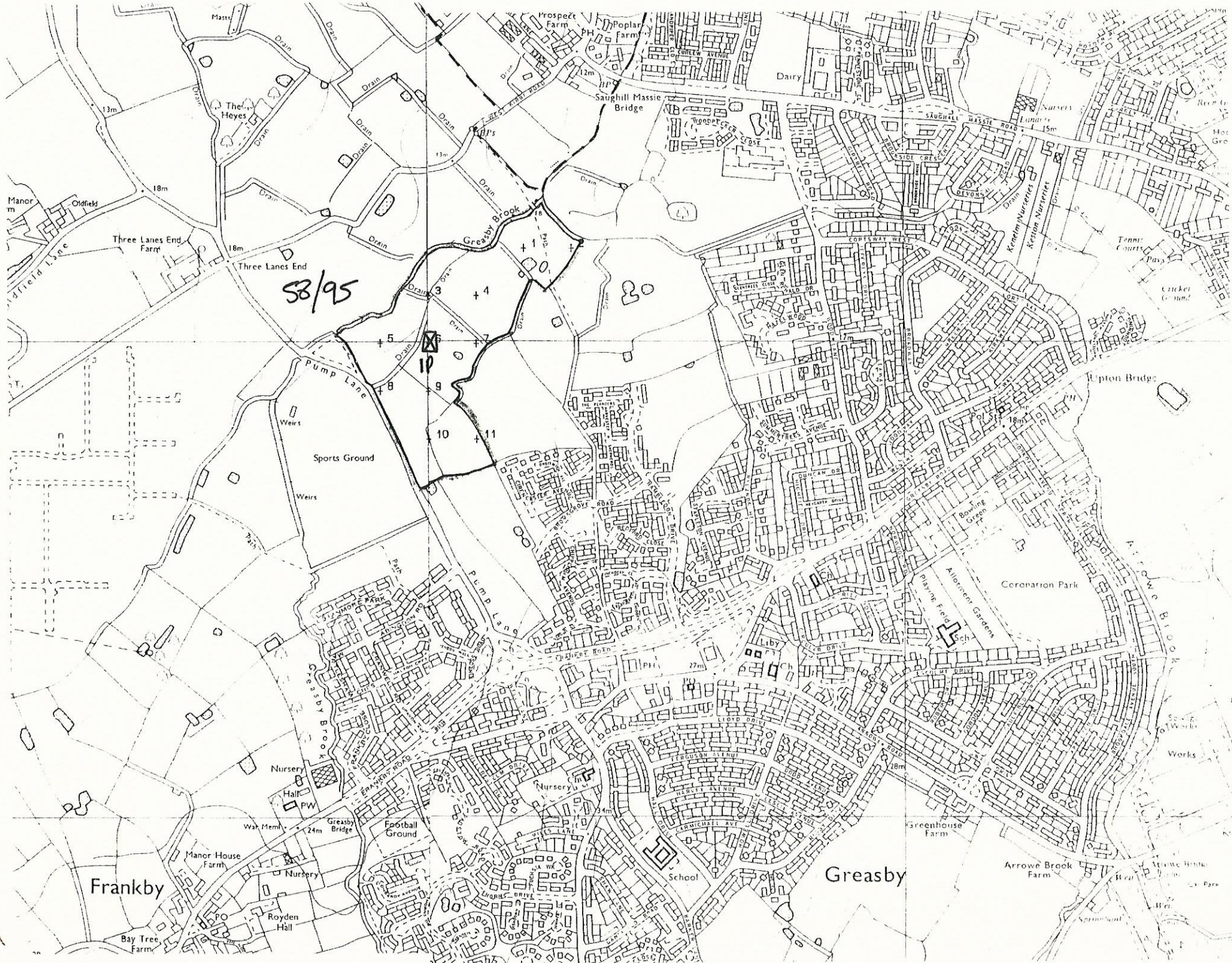
Scale - 1:10,000



Further details contained in MAFF (1988) Agricultural Land Classification of England and Wales - Revised guidelines and criteria for grading the quality of agricultural land. MAFF (Publications), London SE99 7TP.

The information is accurate at the base map scale but any enlargement would be misleading.

Reproduction in whole or in part by any means is prohibited without the prior permission of MAFF.



SB/95

1
2
3
4
5
6
7
8
9
10
11

IP

Frankby

Greasby

Arrow Brook Farm

Three Lanes End Farm

Sports Ground

Coronation Park

School

Greenhouse Farm

Manor House Farm

Nursery

Nursery

Football Ground

Playing Field

Bay Tree Farm

Royden Hall

Works

Arrow Brook Farm

Arrow Brook Farm

Arrow Brook Farm

Arrow Brook Farm

Arrow Brook Farm