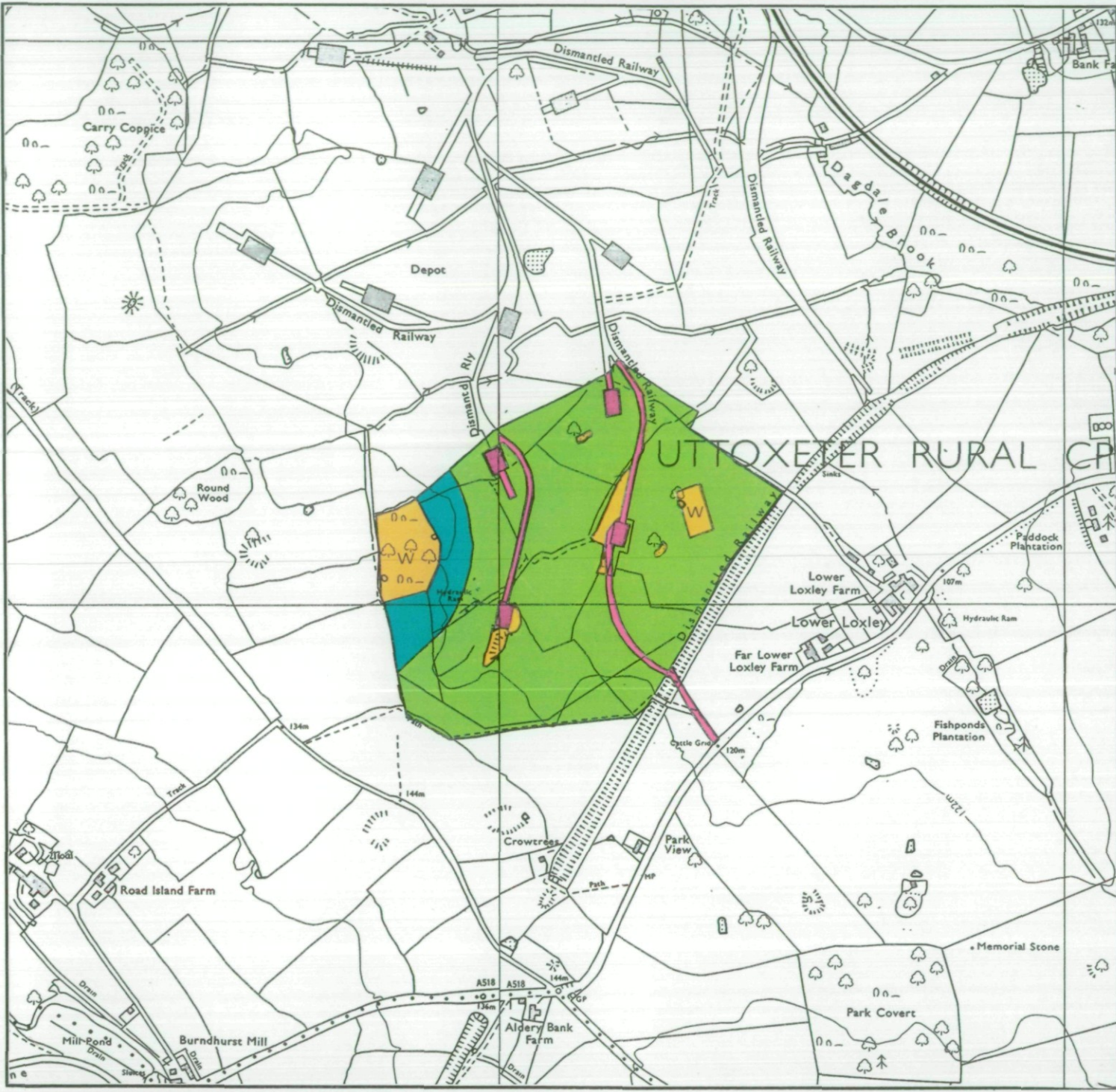


Agricultural Land Classification

Bramshall Camp, Lower Loxley



Agricultural Land

Grade	Quality	Area (ha)
1	Excellent	Nil
2	Very Good	Nil
3a	Good	2.3
3b	Moderate	24.6
4	Poor	Nil
5	Very Poor	Nil

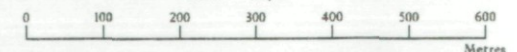
Other Land Categories

Category	Area (ha)
Urban	1.6
Non-Agricultural	0.7
Woodland	1.9
Agricultural Buildings	Nil
Open Water	Nil
Not Surveyed	Nil

Total agricultural land area 26.9
Total survey area 31.1

* Grade/category not present within survey area

Scale - 1:10,000



Further details contained in MAFF (1988) Agricultural Land Classification of England and Wales - Revised guidelines and criteria for grading the quality of agricultural land. MAFF (Publications), London SE99 7TP.

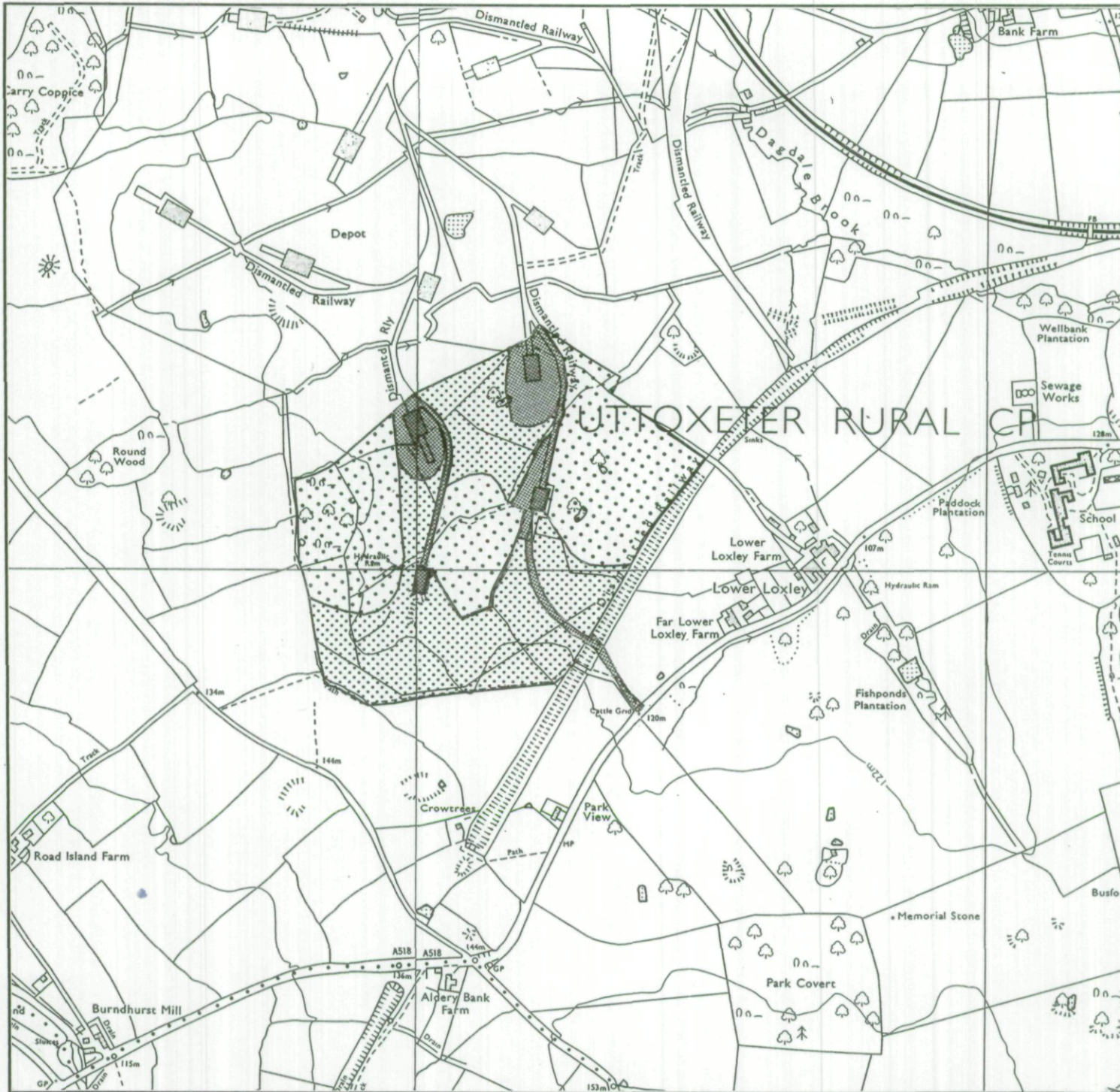
The information is accurate at the basic map scale but any enlargement would be misleading.

Reproduction in whole or in part by any means is prohibited without the prior permission of MAFF.

Surveyed and drawn by the Resource Planning Team, ADAS Sturatory Unit Wolverhampton
Based on the 1976 Ordnance Survey 1:60000 map with the permission of the
Controller of Her Majesty's Stationery Office.
Source Map(s): SK03SE,SK03SW
Reference no. 26/794
© Crown Copyright Reserved 1994

Agricultural Land Classification

Bramshall Camp, Lower Loxley



SOIL RESOURCE MAP

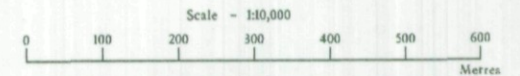
UNIT A



UNIT B



M.O.D. BUILDINGS



Further details contained in MAFF (1988) Agricultural Land Classification of England and Wales - Revised guidelines and criteria for grading the quality of agricultural land. MAFF (Publications), London SE99 7TP.

The information is accurate at the base map scale but any enlargement would be misleading.

Reproduction in whole or in part by any means is prohibited without the prior permission of MAFF.

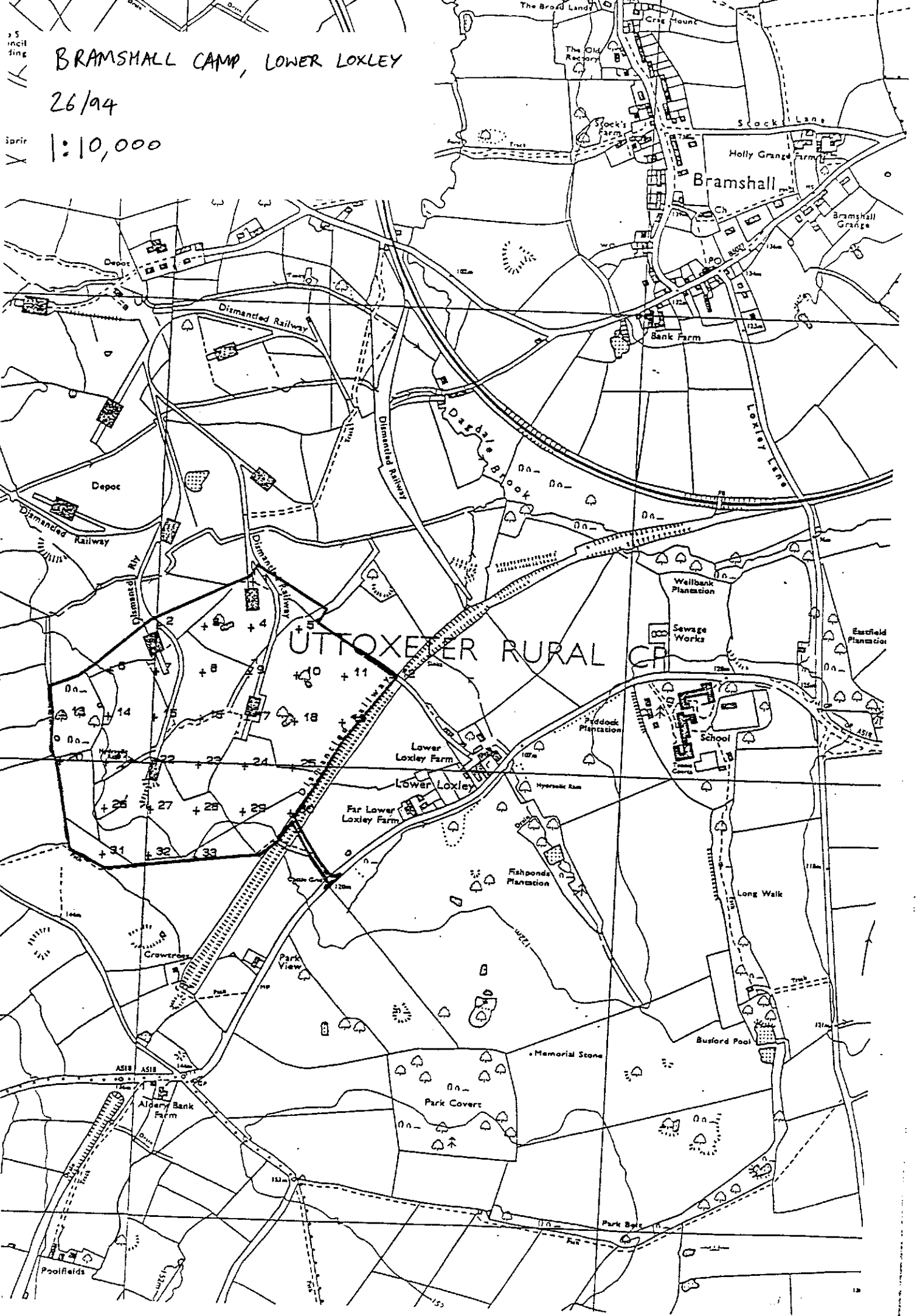
Surveyed and drawn by the Resource Planning Team, ADAS Statutory Unit Wolverhampton
 Based on the 1976 Ordnance Survey 10000 map with the permission of the Controller of Her Majesty's Stationery Office.
 Source Map(s): SK63SE, SK63SW
 Reference no. 26/794
 © Crown Copyright Reserved 1991

35
incil
ding
X
1:10,000

BRAMSHALL CAMP, LOWER LOXLEY

26/94

1:10,000



UTTOXETER RURAL