

## Agricultural Land Classification

### COTSWOLD DISTRICT L.P. CASTLE NURSERIES, CHIPPING CAMPDEN

#### Agricultural Land


Grade	Quality	Area (ha)
1	Excellent	NIL
2	Very Good	NIL
3a	Good	NIL
3b	Moderate	0.7
4	Poor	NIL
5	Very Poor	NIL

#### Other Land Categories

Category	Area (ha)
Urban	1.0
Non-Agricultural	0.7
Woodland	NIL
Agricultural Buildings	NIL
Open Water	NIL
Not Surveyed	NIL

Total agricultural land area 0.7  
Total survey area 2.4

\* Grade/category not present within survey area



Further details contained in MAFF (1988) Agricultural Land Classification of England and Wales - Revised guidelines and criteria for grading the quality of agricultural land. MAFF Publications, London SD99 7TT.

The information is accurate at the base map scale but any enlargement would be misleading.

Reproduction in whole or in part by any means is prohibited without the prior permission of MAFF.

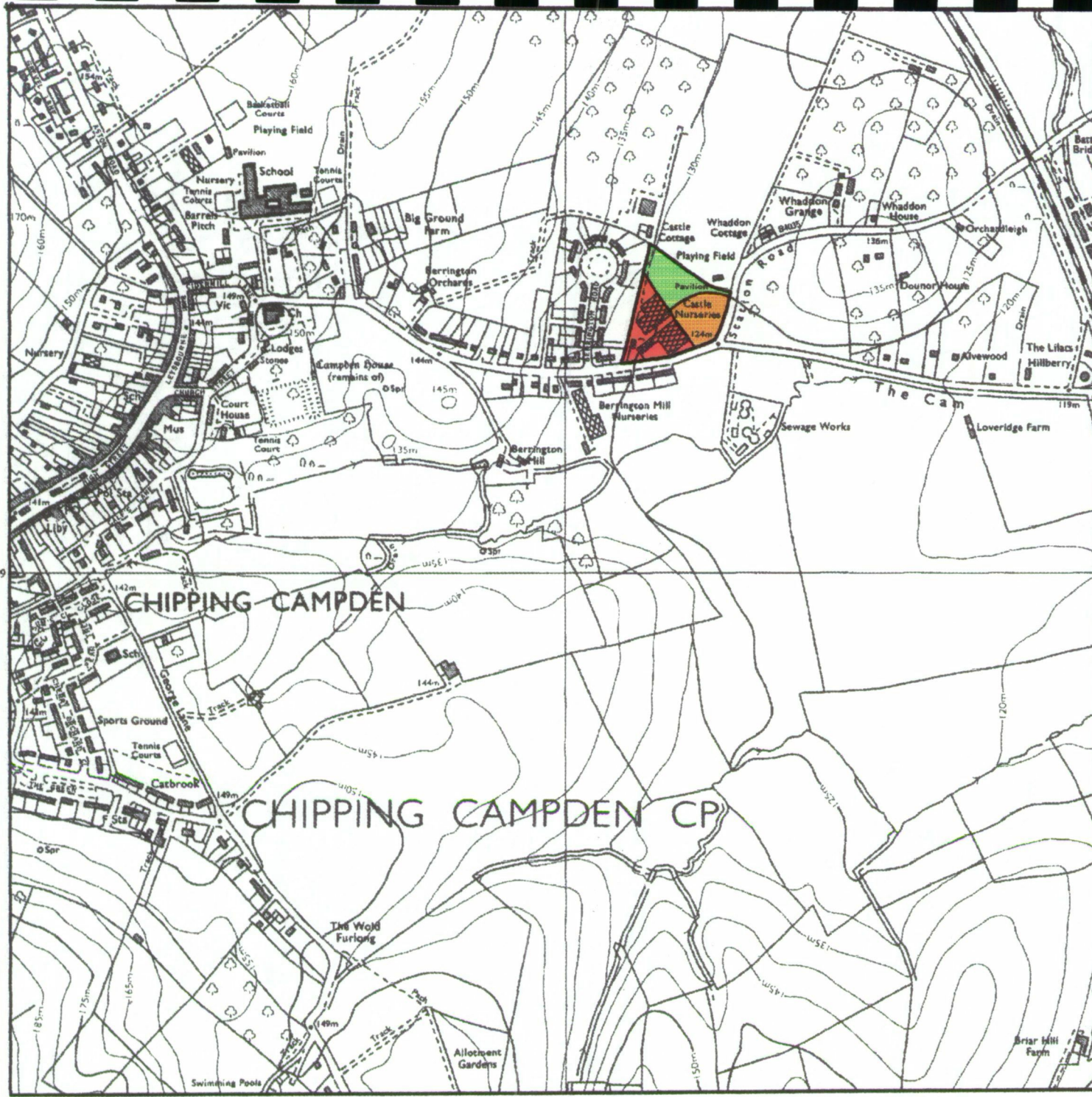
Surveyed and drawn by the Resource Planning Team, ADAS Statutory Unit, Tonson

Based on the 1979 Ordnance Survey 10,000 map with the permission of the Controller of Her Majesty's Stationery Office.

Source Map(s): SP19NE

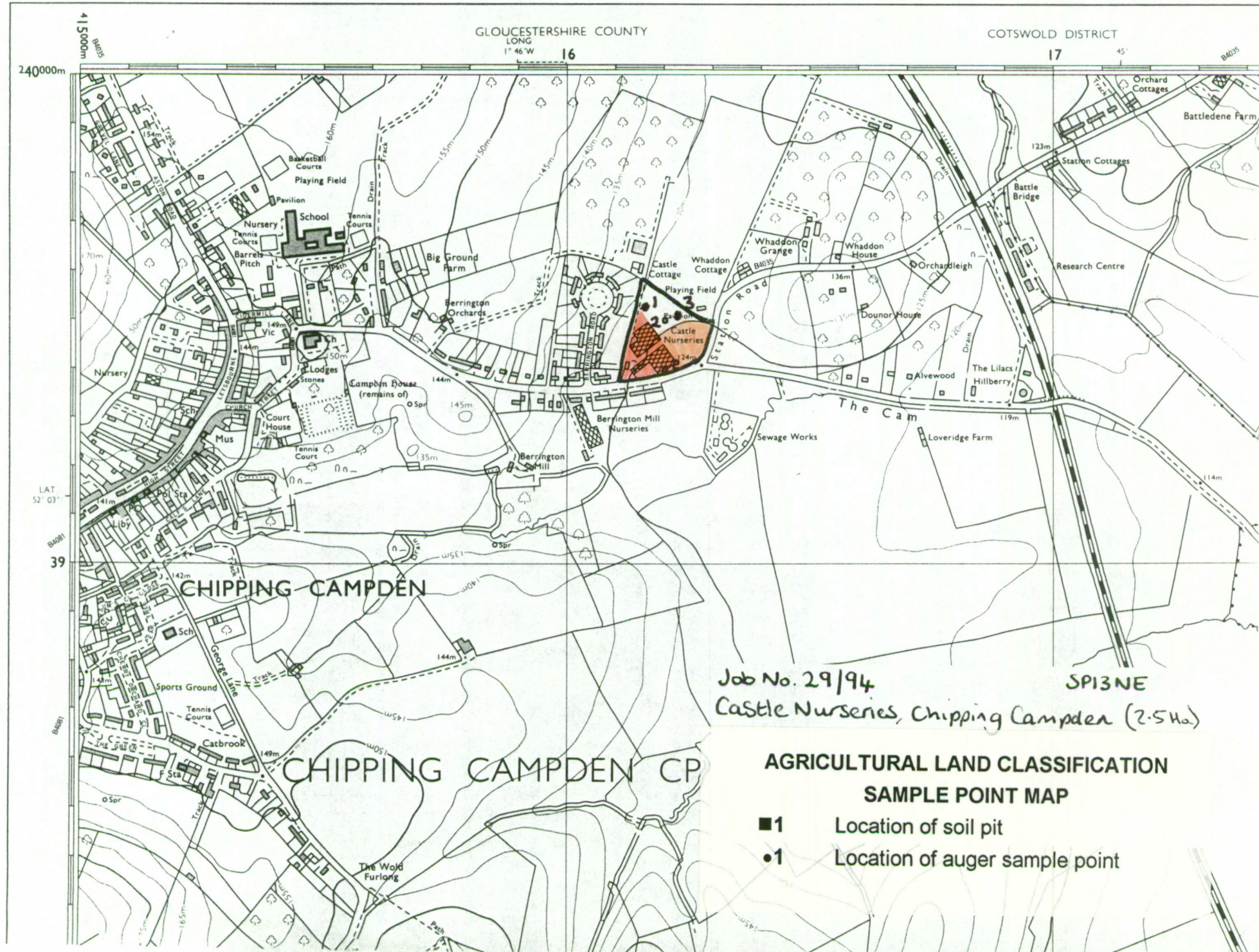
Reference no. 29/94

© Crown Copyright Reserved 1991





- Path - - - - Path
- Standard gauge
- Spice
- Chard
- Coniferous trees
- Non-coniferous trees
- Loch or pond
- Brick masonry
- Pit, clay pit or quarry
- Pit
- Pit
- Or slag heap
- (Scotland)



GLOUCESTERSHIRE COUNTY  
LONG  
1° 46' W

COTSWOLD DISTRICT

240000m

LAT  
52° 03'

CHIPPING CAMPDEN

CHIPPING CAMPDEN CP

Job No. 29/94  
SPI3NE  
Castle Nurseries, Chipping Campden (2.5 Ha.)

**AGRICULTURAL LAND CLASSIFICATION  
SAMPLE POINT MAP**

- 1 Location of soil pit
- 1 Location of auger sample point