














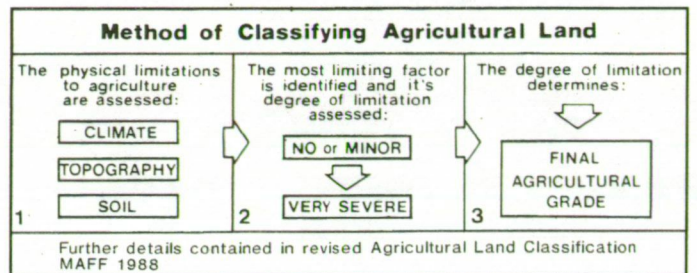
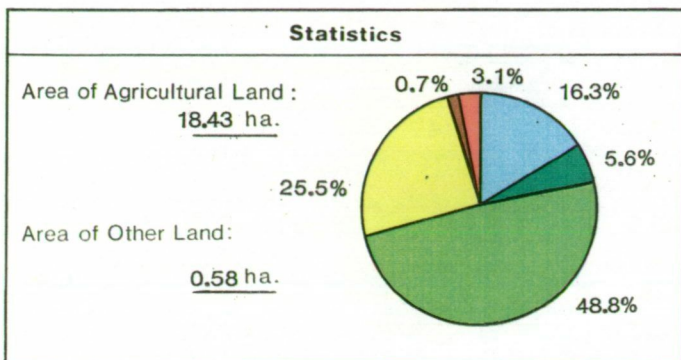
AKEBAR, WENSLEYDALE

Proposed Golf Course

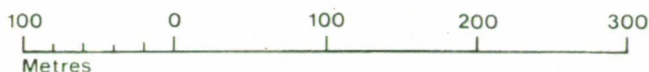
Agricultural Land Classification

Agricultural Land			
Agricultural Grades		Agricultural Land Quality	Area within the site (ha.)
Grade 1		Excellent	Nil
Grade 2		Very Good	3.1
Grade 3		Good	1.06
	Sub-Grade 3a		
Grade 4		Moderate	9.29
	Sub-Grade 3b		
Grade 4		Poor	4.85
Grade 5		Very Poor	0.13

Land in Other Categories		Area within the site (ha.)
Urban <i>Including housing industry, commerce, derelict land, sports facilities, transport.</i>		Nil
Non-agricultural <i>Including golf courses, parks, sports fields, allotments, airfields.</i>		0.58
Woodland <i>Farm woodland</i>		Nil
<i>Commercial woodland</i>		Nil
Agricultural buildings <i>Including glasshouses</i>		Nil
Open water		Nil
Land not surveyed		Nil



SCALE - 1:5,000



Ministry of Agriculture,
Fisheries and Food.

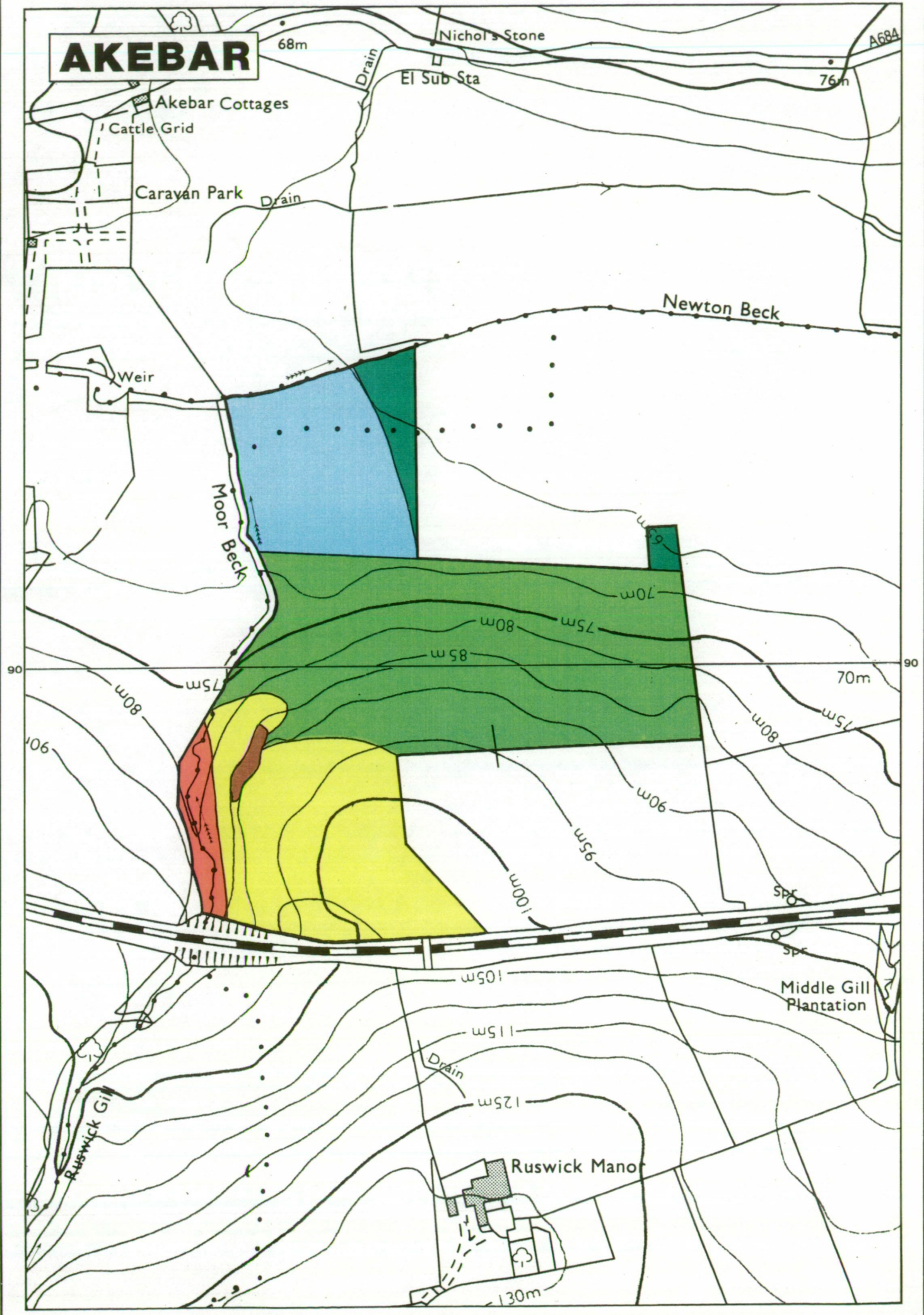


Information compiled by Resource Planning Group,
Farm and Countryside Service, Leeds R.O.
Map produced by Resource Planning Cartographic Unit,
Project Number 61/91
Ordnance Survey maps reproduced with the
permission of the Controller. H.M.S.O.
© Crown Copyright Reserved 1991

SOURCE MAPS









1:10,000
SE 19 SE
SE 18 NE

AKEBAR



AKEBAR, WENSLEYDALE
 SE 135E
 1850
 1850

AKEBAR, WENSLEYDALE

AGRICULTURAL LAND		NON-AGRICULTURAL LAND	
	Grade 1		non agric
	Grade 2		
	Sub-Grade 3a		
	Sub-Grade 3b		
	Grade 4		
	Grade 5		

