

**Site F - Fulford**

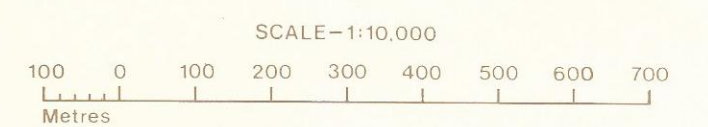
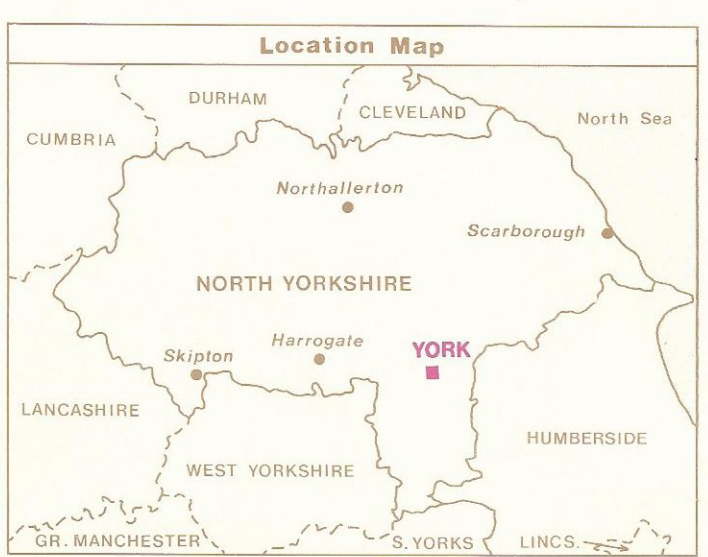
# GREATER YORK AREA

## Site F - Fulford

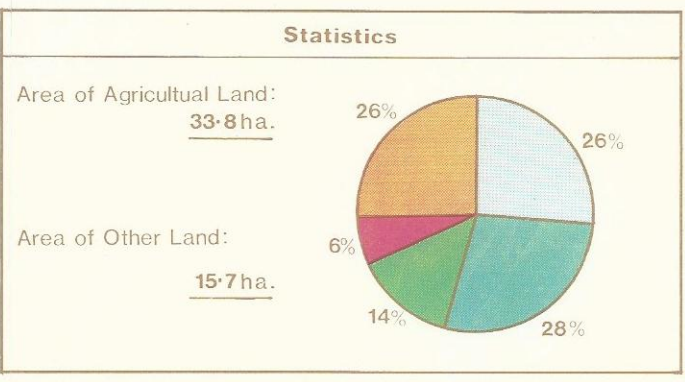
Future Residential & Industrial Development

### Agricultural Land Classification

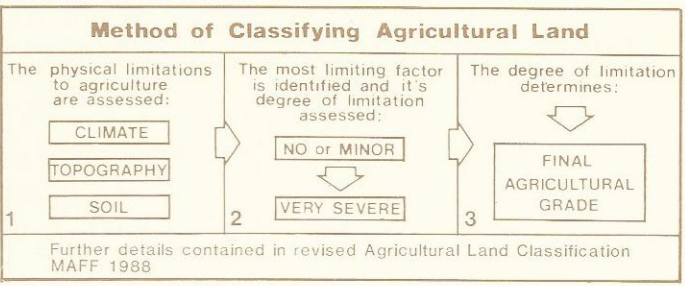
Agricultural Land			
Agricultural Grades	Agricultural Land Quality	Area within the site (ha.)	
Grade 1	Excellent	Nil	
Grade 2	Very Good	12.8 ha.	
Grade 3	Good	13.9 ha.	
	Moderate		
Grade 4	Poor	Nil	
Grade 5	Very Poor	Nil	



**MAFF** Ministry of Agriculture, Fisheries and Food.



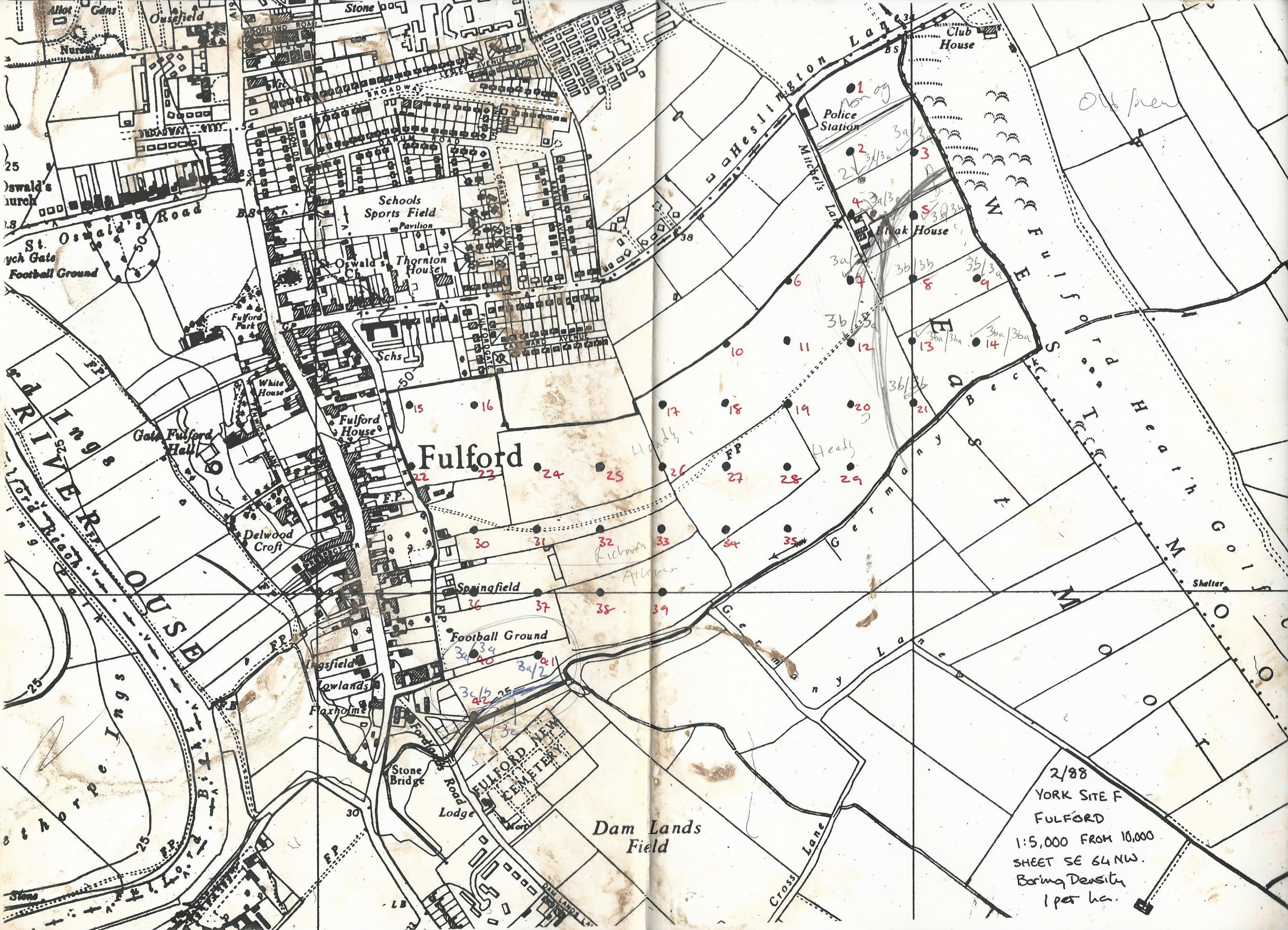
Land in Other Categories		Area within the site (ha.)
Urban <i>Including housing industry, commerce, derelict land, sports facilities, transport.</i>		3.0 ha.
Non-agricultural <i>Including golf courses, parks, sports fields, allotments, airfields.</i>		12.7 ha.
Woodland <i>Farm woodland</i>		Nil
<i>Commercial woodland</i>		Nil
Agricultural buildings <i>Including glasshouses</i>		Nil
Open water		Nil
Land not surveyed		Nil



Information compiled by Resource Planning Group, Farm and Countryside Service, Leeds R.O.  
Map produced by Resource Planning Cartographic Unit  
Project Number 2/88 d

Ordnance Survey maps reproduced with the permission of the Controller, H.M.S.O.  
© Crown Copyright Reserved 1989

**SOURCE MAPS**  
1:10,000  
**SE 64 NW**



2/88  
 YORK SITE F  
 FULFORD  
 1:5,000 FROM 10,000  
 SHEET SE 64 NW.  
 Boring Density  
 1 per ha.