







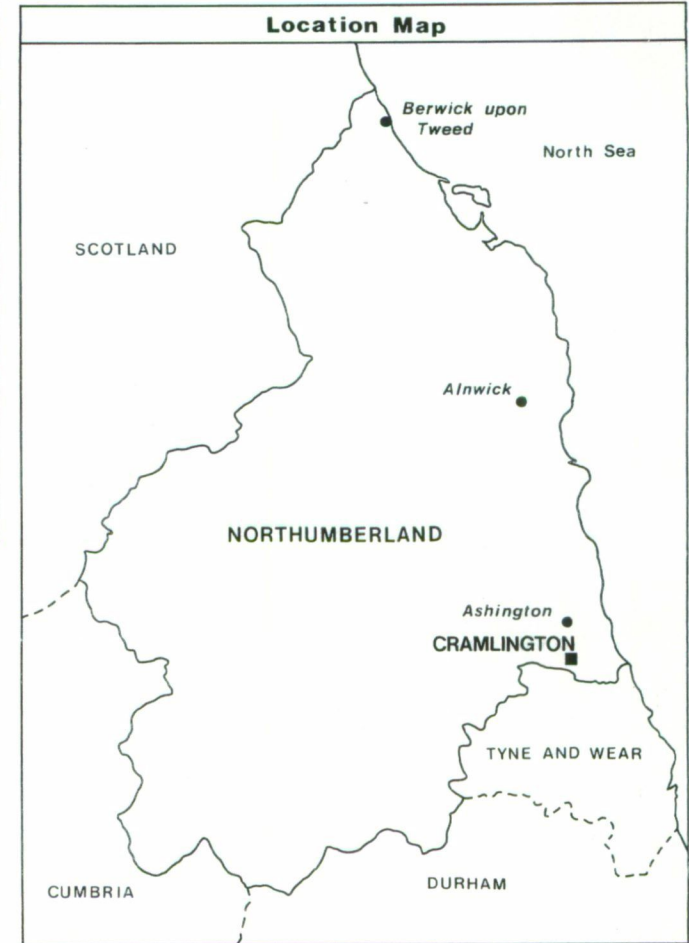


ARCOT HALL, CRAMLINGTON

Proposed Golf Course

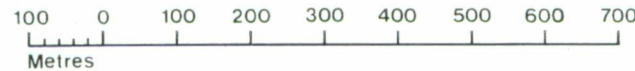
Agricultural Land Classification







Land in Other Categories		Area within the site (ha.)
Urban <i>Including housing industry, commerce, derelict land, sports facilities, transport.</i>		10.3
Non-agricultural <i>Including golf courses, parks, sports fields, allotments, airfields.</i>		9.1
Woodland <i>Farm woodland</i>		Nil
<i>Commercial woodland</i>		Nil
Agricultural buildings <i>Including glasshouses</i>		1.6
Open water		5.2
Land not surveyed		Nil

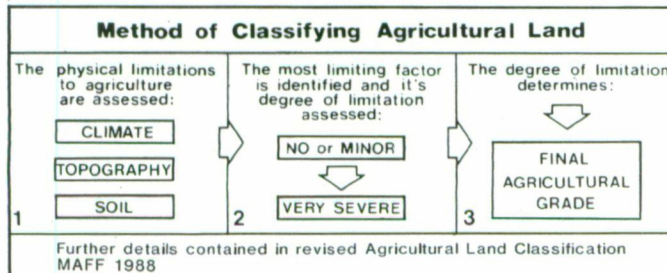
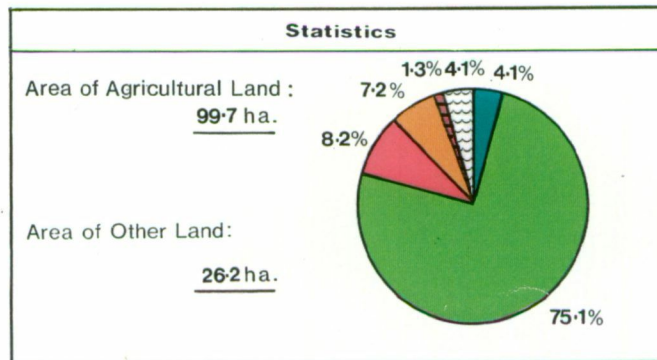


Ministry of Agriculture,
Fisheries and Food.

SCALE—1:10,000

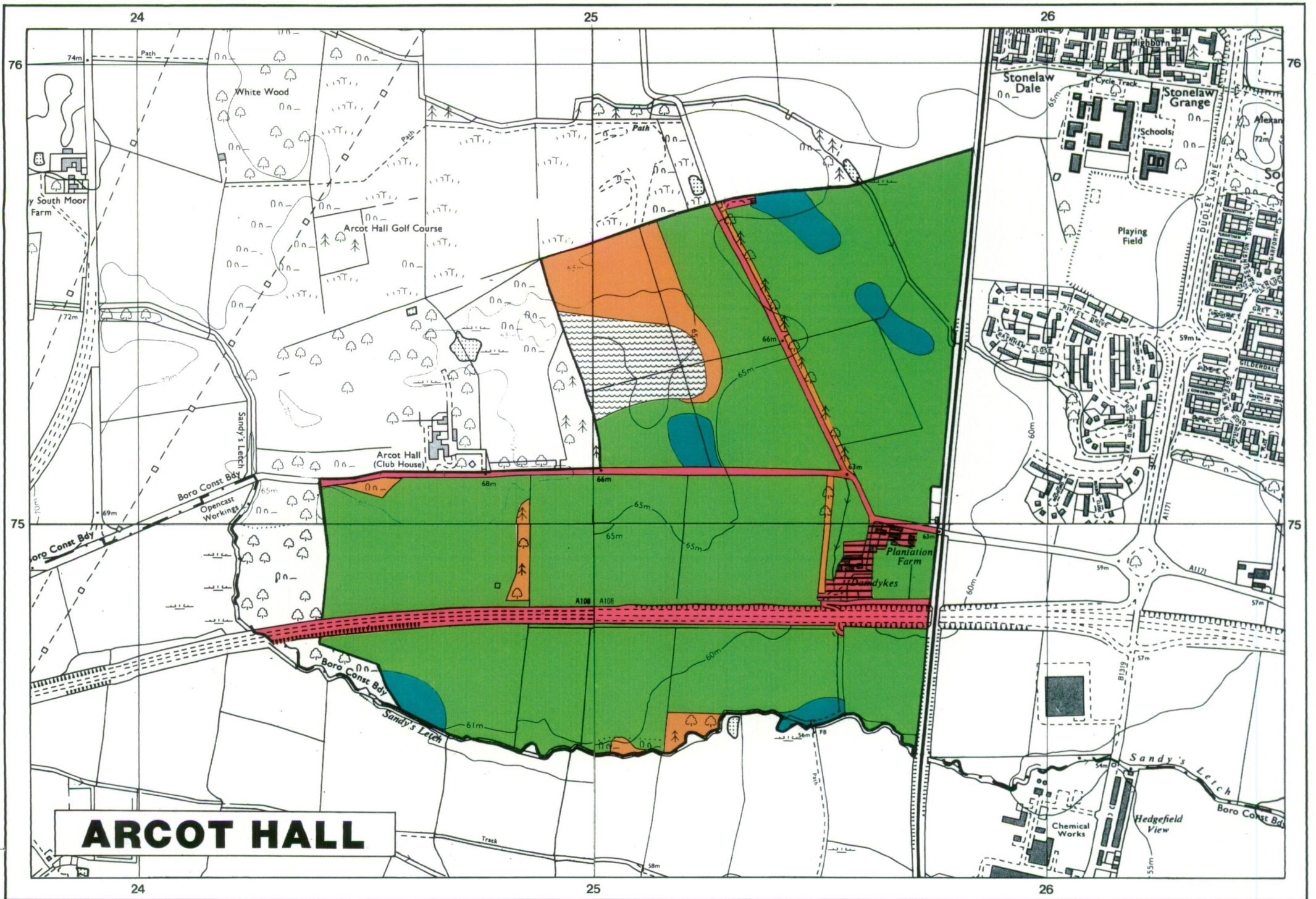


Agricultural Land			
Agricultural Grades	Agricultural Land Quality	Area within the site (ha.)	
Grade 1	 Excellent	Nil	
Grade 2	 Very Good	Nil	
Grade 3	 Sub-Grade 3a Good	5.1	
	 Sub-Grade 3b Moderate	94.6	
Grade 4	 Poor	Nil	
Grade 5	 Very Poor	Nil	

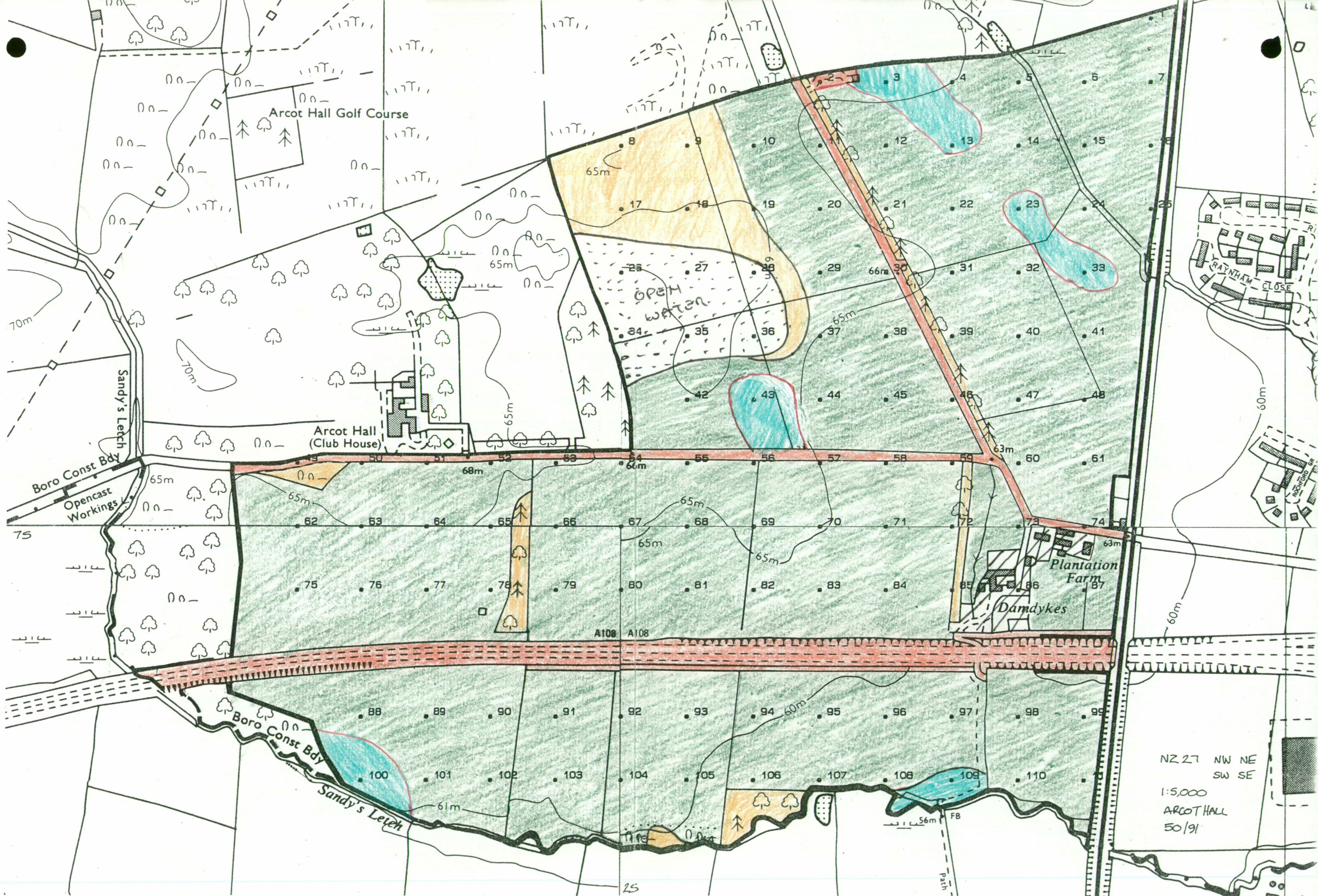


Information compiled by Resource Planning Group, Farm and Countryside Service, Leeds R.O.
Map produced by Resource Planning Cartographic Unit, Project Number 50/91
Ordnance Survey maps reproduced with the permission of the Controller, H.M.S.O.
© Crown Copyright Reserved 1991

SOURCE MAPS
1:10,000
NZ 27 NW NE
SW SE



ARCOT HALL



NZ 27 NW NE
SW SE
1:5,000
ARCOT HALL
50/91