

# RILLINGTON BY-PASS

## Proposed Route Alternatives

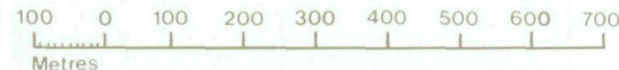


Ministry of Agriculture,  
Fisheries and Food.

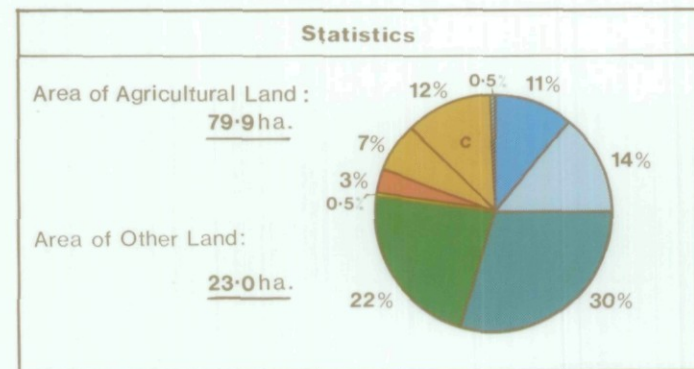
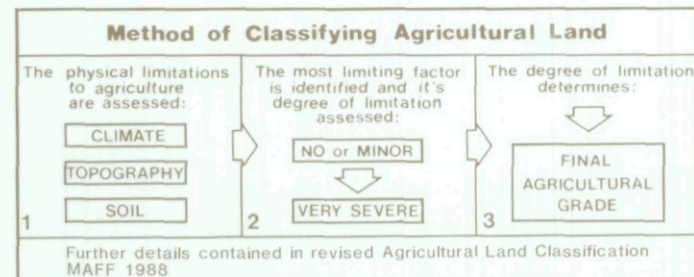
### Agricultural Land Classification

Agricultural Land			
Agricultural Grades		Agricultural Land Quality	Area within the site (ha.)
Grade 1		Excellent	11.7
Grade 2		Very Good	14.7
Grade 3		Good	30.8
	Sub-Grade 3a		
		Moderate	22.5
	Sub-Grade 3b		
Grade 4		Poor	0.2
Grade 5		Very Poor	Nil

Land in Other Categories		
		Area within the site (ha.)
Urban <i>Including housing, industry, commerce, derelict land, sports facilities, transport.</i>		3.2
Non-agricultural <i>Including golf courses, parks, sports fields, allotments, airfields.</i>		7.0
Woodland <i>Farm woodland</i>		Nil
<i>Commercial woodland</i>		12.4
Agricultural buildings <i>Including glasshouses</i>		Nil
Open water		0.4
Land not surveyed		Nil



SCALE - 1:10,500

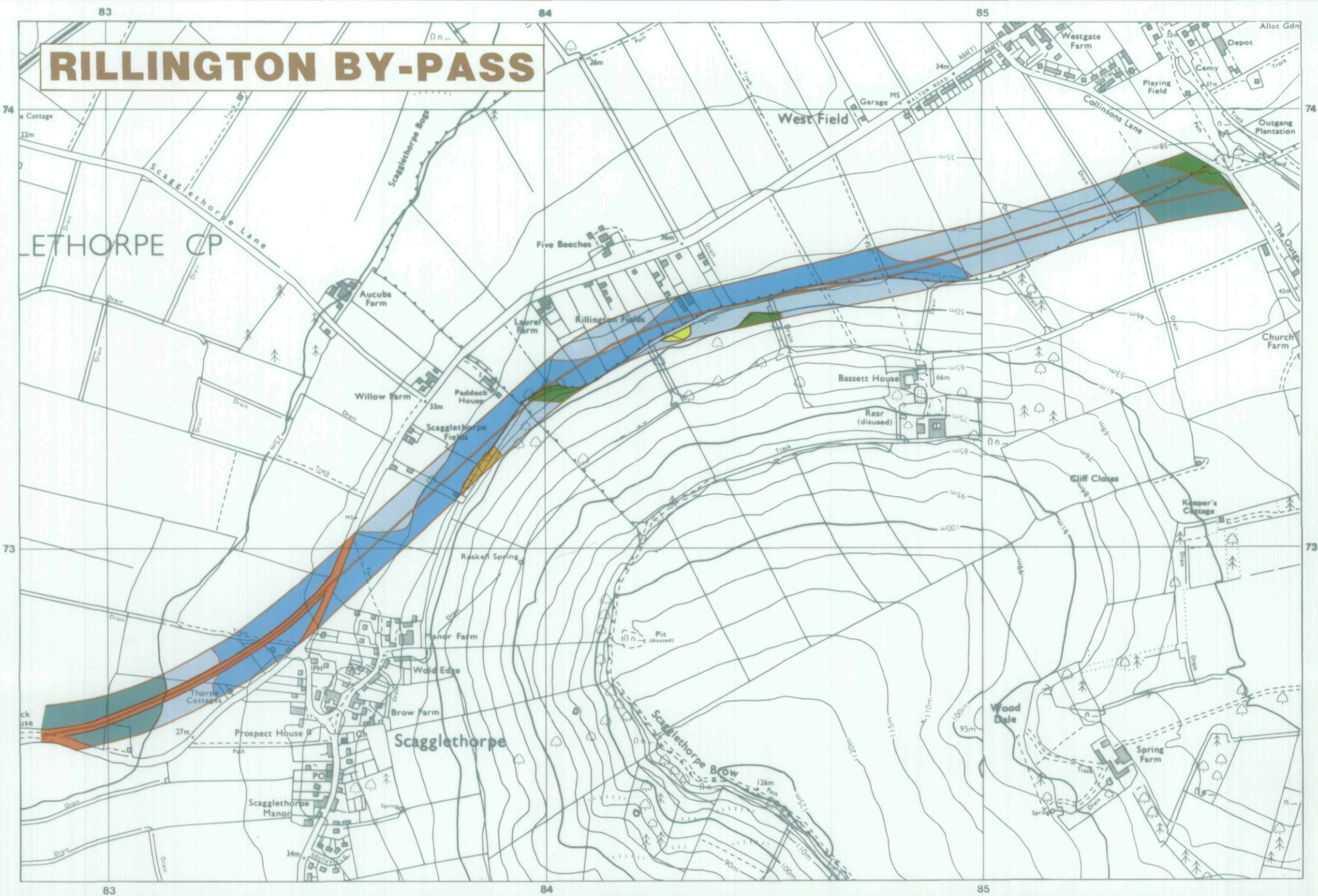


Information compiled by Resource Planning Group,  
Farm and Countryside Service, Leeds R.O.  
Map produced by Resource Planning Cartographic Unit.  
Project Number 91/89  
Ordnance Survey maps reproduced with the  
permission of the Controller, H.M.S.O.  
© Crown Copyright Reserved 1990

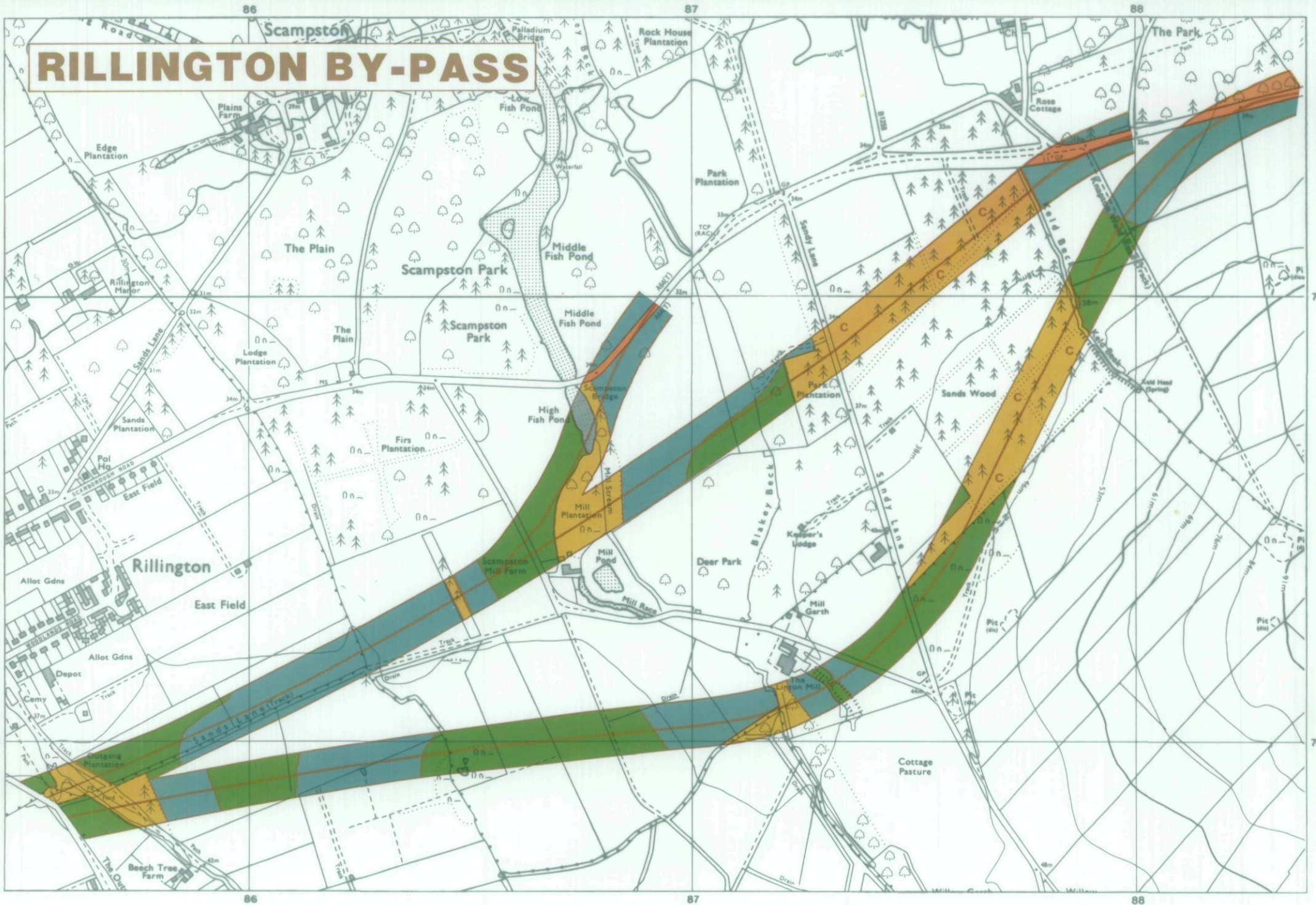
SOURCE MAPS

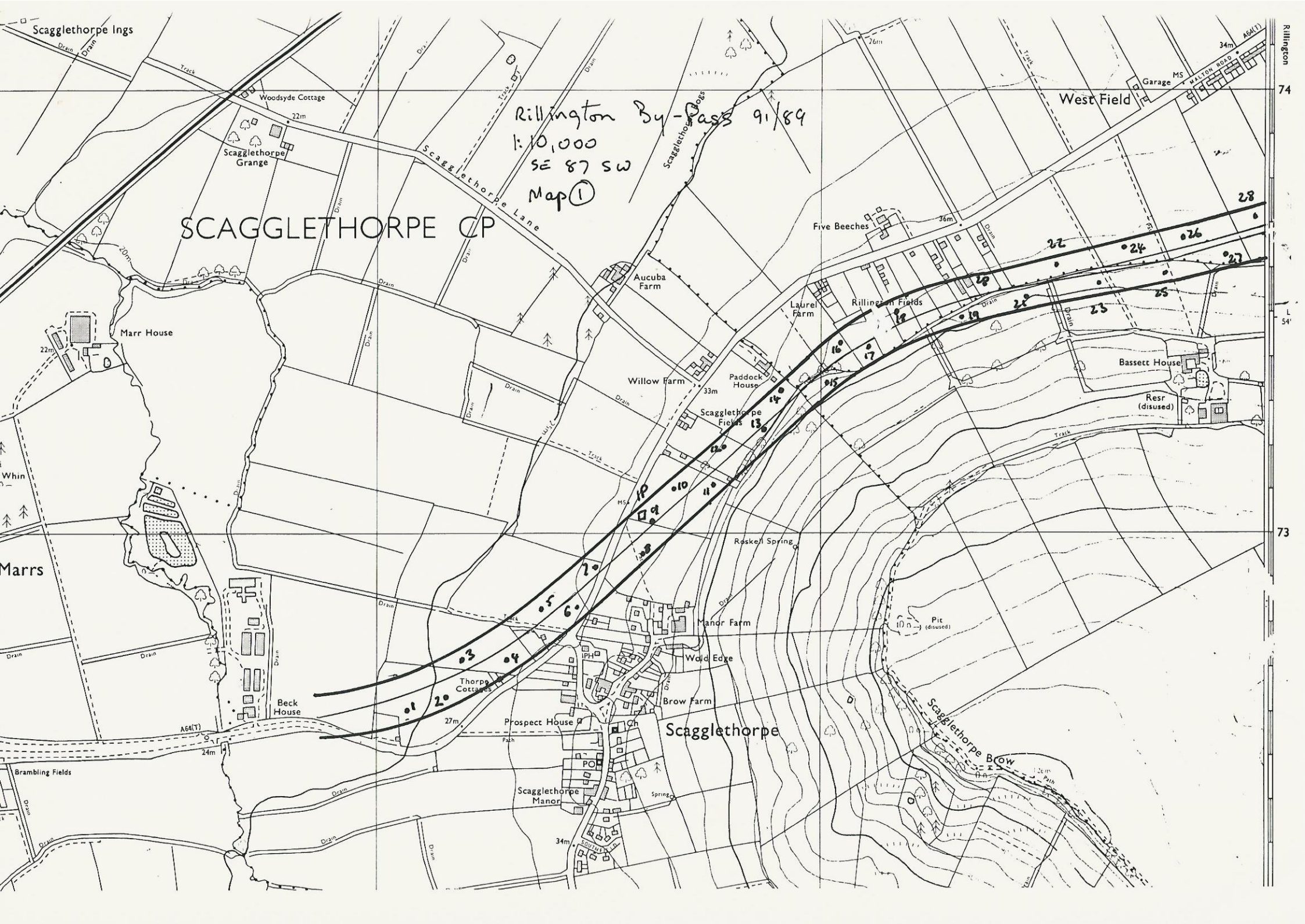
1:10,000  
SE 87 NE, SW, SE

# RILLINGTON BY-PASS



# RILLINGTON BY-PASS





Scagglethorpe Ings

# SCAGGLETHORPE CP

Rillington By-Pass 9/1/89  
1:10,000  
SE 87 SW  
Map 1

Woodsyde Cottage

Scagglethorpe Grange

West Field

Garage

WALTON ROAD A64(T)

Rillington

74

Five Beeches

Laurel Farm

Rillington Fields

Bassett House

Resr (disused)

Aucuba Farm

Willow Farm

Paddock House

Scagglethorpe Fields

Roskeel Spring

Manor Farm

Wild Edge

Brow Farm

Scagglethorpe

Thorpe Cottages

Prospect House

Scagglethorpe Manor

Marr House

Beck House

Marrs

Brambling Fields

L 54'

73

Scagglethorpe BROW

