

Agricultural Land Classification

Cotswold Local Plan Site at Tetbury

Agricultural Land

Grade	Quality	Area (ha)
1	Excellent	8.0
2	Very Good	4.0
3a	Good	6.5
3b	Moderate	6.2
4	Poor	0.7
5	Very Poor	2.1


Other Land Categories

Symbol	Category	Area (ha)
* (Red)	Urban	NIL
* (Orange)	Non-Agricultural	1.3
*W (Brown)	Woodland	NIL
* (Purple)	Agricultural Buildings	NIL
* (White)	Open Water	NIL
* (Grey)	Not Surveyed	NIL

Total agricultural land area 27.5
Total survey area 28.8

* Grade/category not present within survey area

Scale 1:10,000



Metres

Further details contained in MAFF (1988) Agricultural Land Classification of England and Wales - Revised guidelines and criteria for grading the quality of agricultural land. MAFF (Publications), London SE99 7TP.

The information is accurate at the base map scale but any enlargement would be misleading.

Reproduction in whole or in part by any means is prohibited without the prior permission of MAFF.

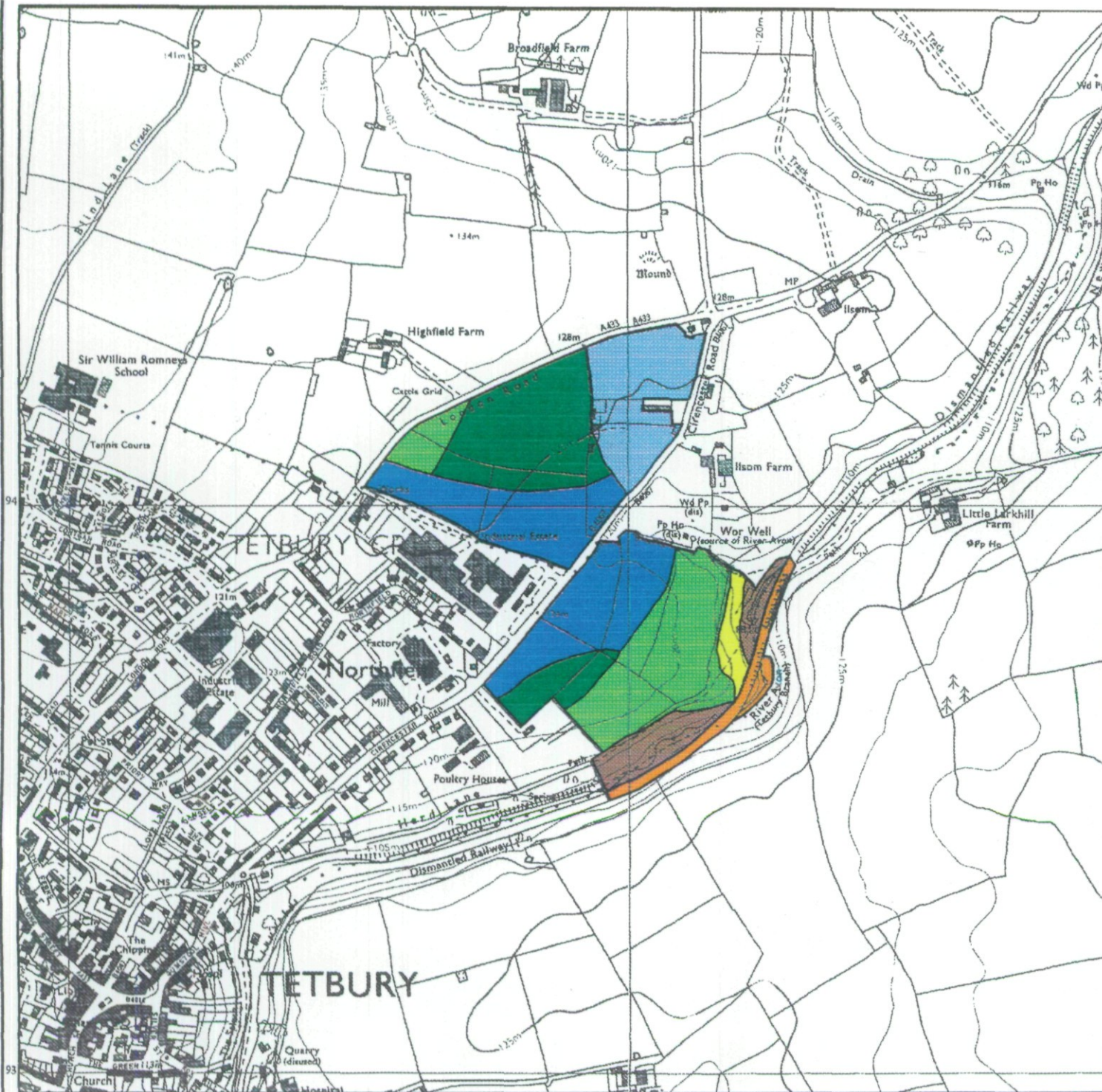
Surveyed and drawn by the Resource Planning Team, ADAS Sturston Unit, Tetbury

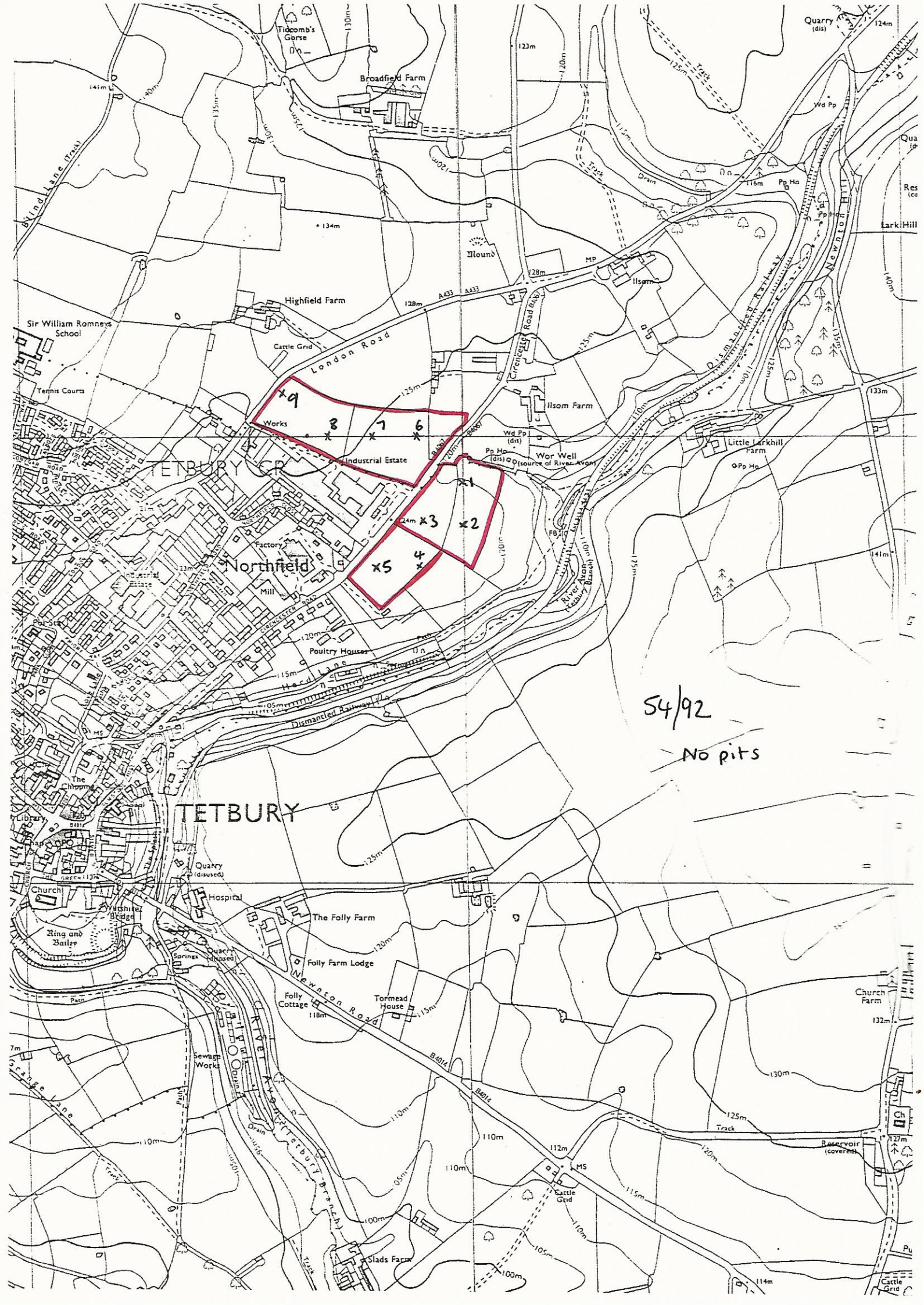
Based on the 1982 Ordnance Survey 1:10,000 map with the permission of the Controller of Her Majesty's Stationery Office.

Source Map(s): ST 89 SE, ST 99 SW

Reference no. 5492 & 7189

© Crown Copyright Reserved 1993

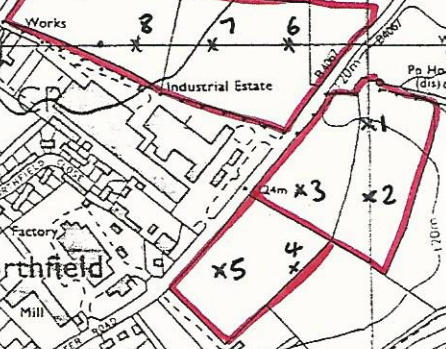




TETBURY CD

Northfield

TETBURY



54/92

No pits

