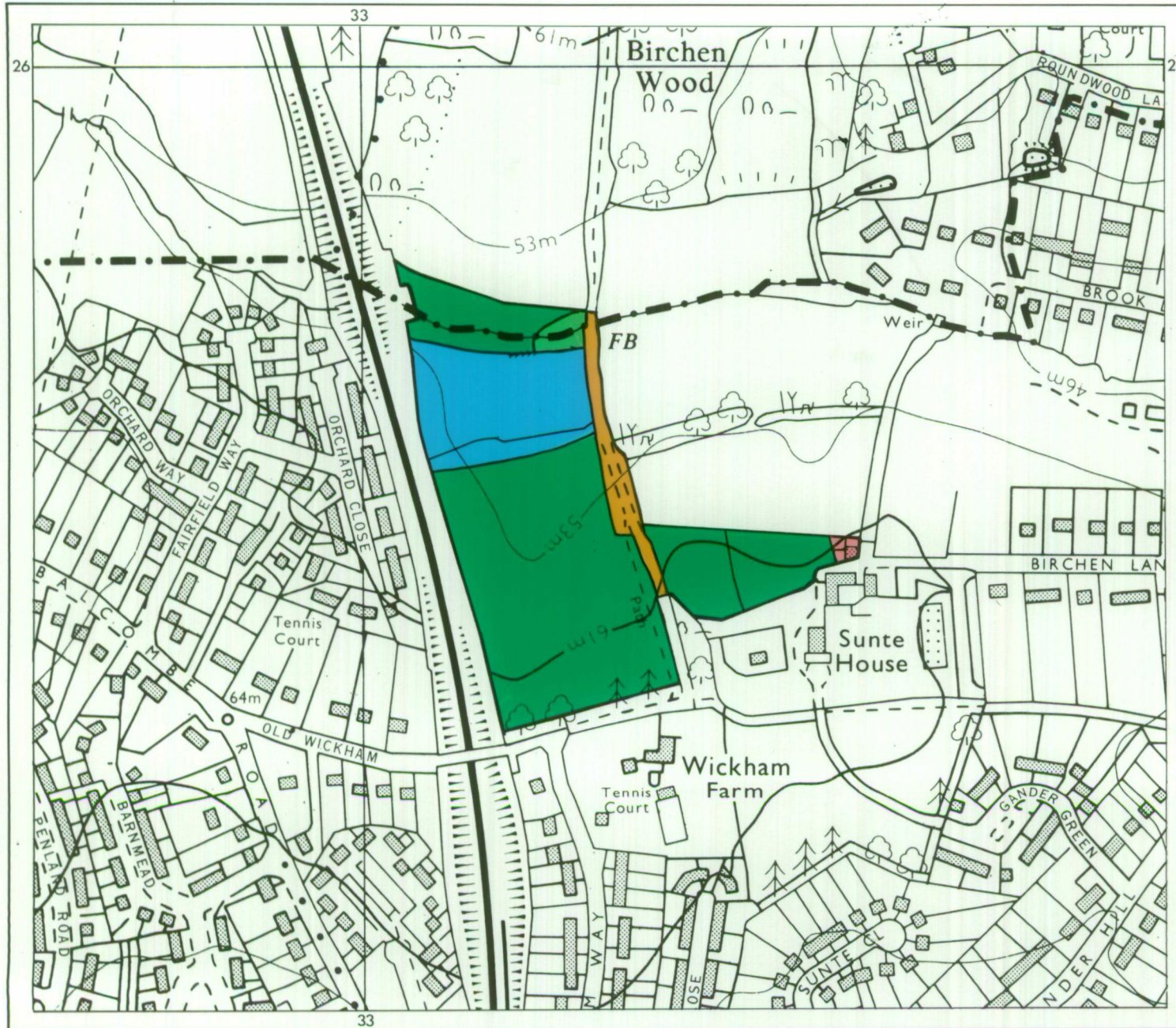


Haywards Heath Local Plan, Mid Sussex District Council: Objector's Sites  
 Site 3: Land North of Wickham Farm

**Agricultural Land Classification**



AGRICULTURAL LAND			
Grade	Quality	Area	% of Total
Grade 1	Not present	excellent	ha %
Grade 2	very good	1.26ha	21%
Grade 3a	good	4.6 ha	77%
Grade 3b	moderate	0.12ha	2%
Grade 4	Not present	poor	ha %
Grade 5	Not present	very poor	ha %

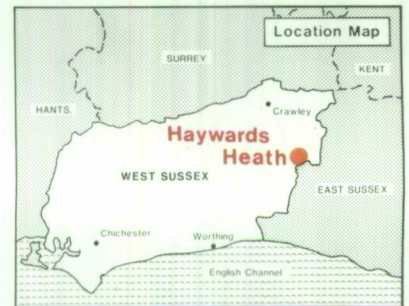
Total area of agricultural land surveyed **5.98ha**

Agricultural buildings	Not present
Woodland	Not present
Not surveyed	Not present

NON-AGRICULTURAL LAND	
Land predominantly in urban use	(Pink box)
Land in non-agricultural use	(Orange box)
<b>Total area of site</b>	<b>6.43ha</b>

For further information consult "Agricultural Land Classification of England and Wales (Revised guidelines and criteria for grading the quality of agricultural land)", M.A.F.F., 1988.

SOURCE MAPS  
**TQ 32 NW**



Surveyed by the Resource Planning Team 10/92  
 Map compiled and produced by the Cartographic Unit, Resource Planning Team, Guildford Statutory Group, Agricultural Development and Advisory Service.  
 Reference no. 4206/97/92 MAFF Reference no. EL 8909

Ordnance Survey information reproduced with the sanction of the Controller, H.M.S.O.

Reproduction of this map in whole or in part is prohibited without the prior permission of M.A.F.F.

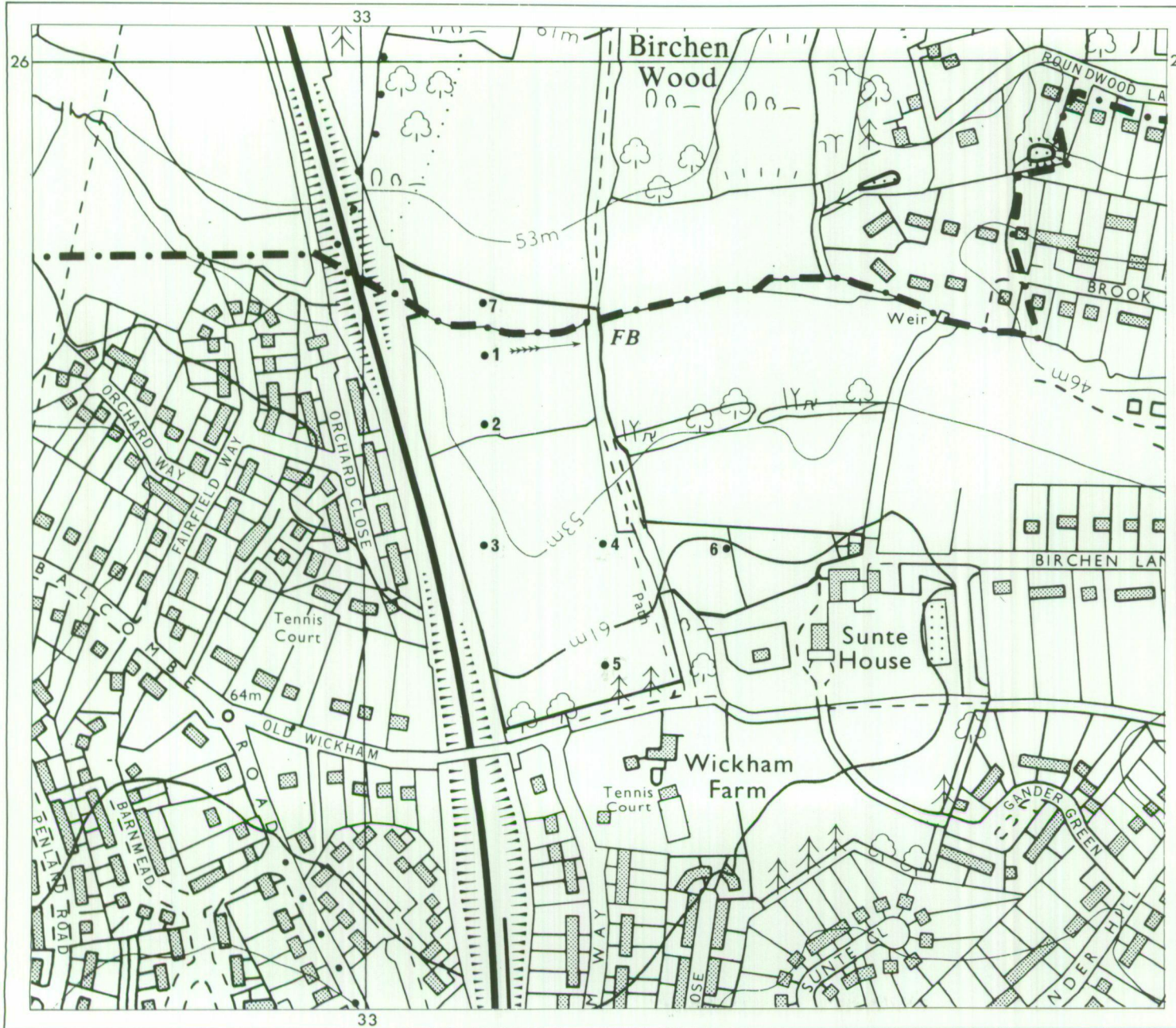
This map is accurate only at the scale shown.

SCALE 1:5,000



Haywards Heath Local Plan, Mid Sussex District Council: Objector's Sites  
 Site 3: Land North of Wickham Farm

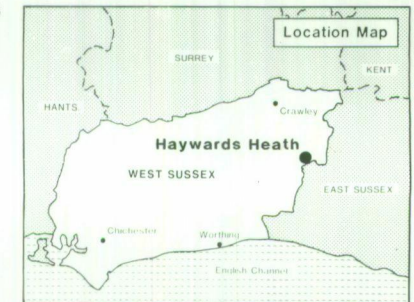
Location of Auger Borings



•5 Auger boring

Surveyed by the Resource Planning Team, 10/92  
 Map compiled and produced by the Cartographic Unit,  
 Resource Planning Team, Guildford Statutory Group,  
 Agricultural Development and Advisory Service.  
 Reference no. 4206/97/92 MAFF Reference no. EL 8909

SOURCE MAPS  
 TQ 32 NW



Ordnance Survey information reproduced with the sanction of  
 the Controller, H.M.S.O.

Reproduction of this map in whole or in part is prohibited without  
 the prior permission of M.A.F.F.

This map is accurate only at the scale shown.