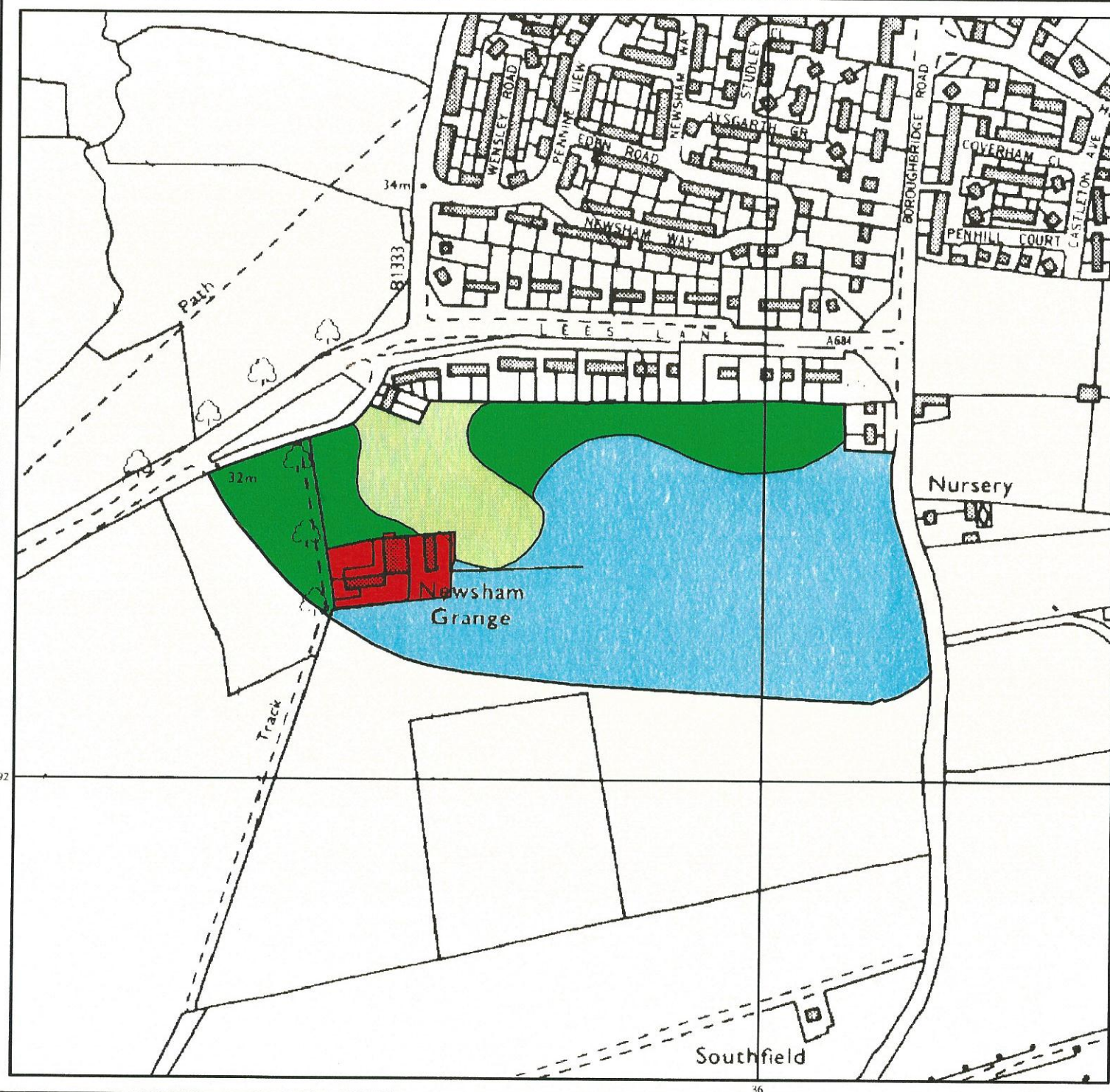



Agricultural Land Classification
HAMBLETON DISTRICT PLAN
 Site 69AE



Agricultural Land		
Grade	Quality	Area (ha)
1	Excellent	Nil
2	Very Good	8.4
3a	Good	3.1
3b	Moderate	1.6
4	Poor	Nil
5	Very Poor	Nil

Other Land Categories		
Category	Area (ha)	
Urban	0.6	
Non-Agricultural	Nil	
Woodland	Nil	
Agricultural Buildings	Nil	
Open Water	Nil	
Not Surveyed	Nil	
Total agricultural land area	13.1	
Total survey area	13.7	

* Grade/category not present within survey area



Further details contained in MAFF (1988) Agricultural Land Classification of England and Wales - Revised guidelines and criteria for grading the quality of agricultural land. MAFF (Publications), London SE99 7TP.

The information is accurate at the base map scale but any enlargement would be misleading.

Reproduction in whole or in part by any means is prohibited without the prior permission of MAFF.

Surveyed and drawn by the Resource Planning Team, ADAS Sturatory Unit, Leeds
 Based on the 1978 Ordnance Survey 1:60,000 map with the permission of the Controller of Her Majesty's Stationery Office.
 Source Mapsh: SE 39 SE.
 Reference no. 318/95

HAMBLETON DISTRICT PLAN

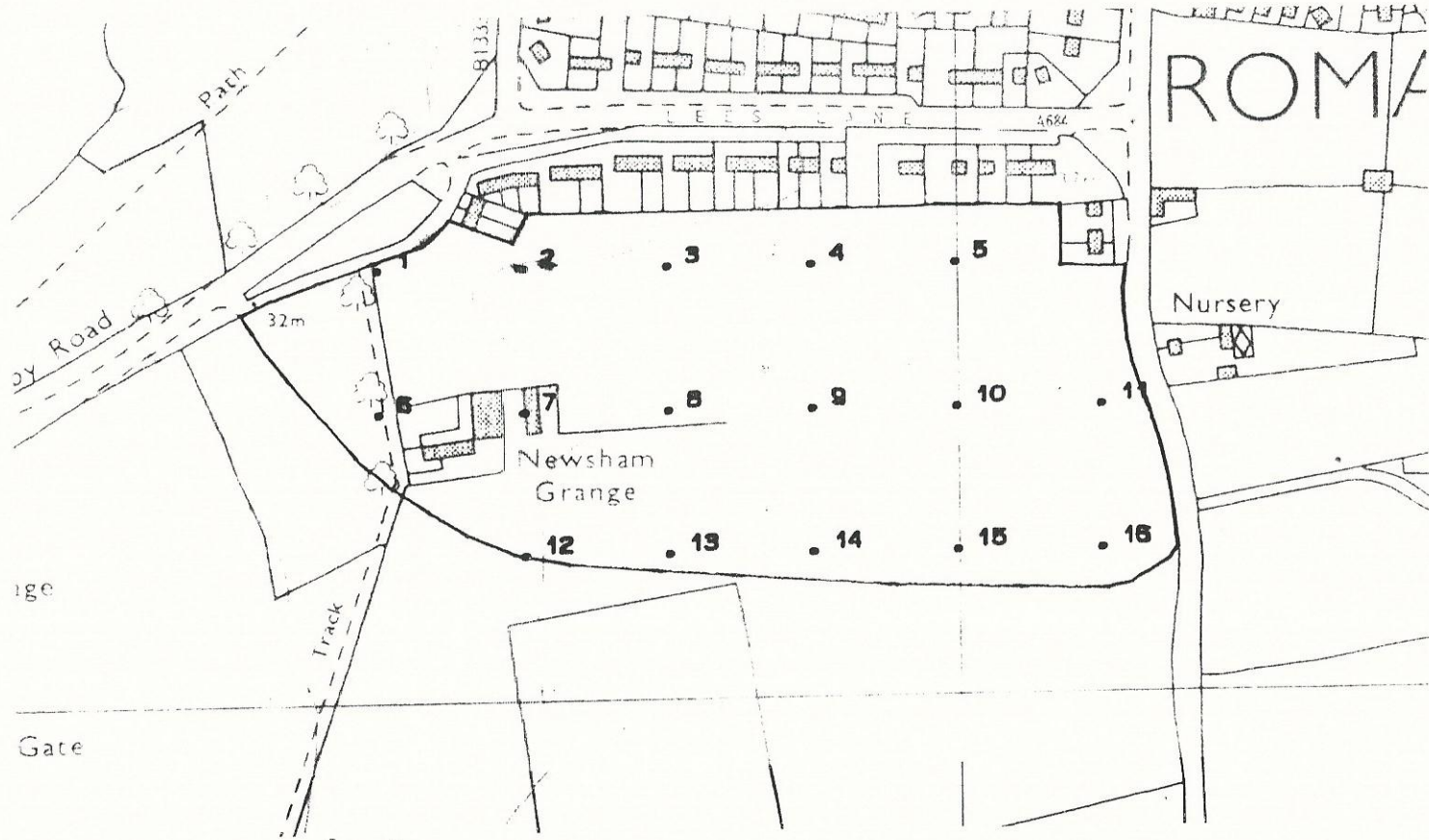
SITE : 69AE

JOB N^o 118195

COMM N^o 1894

SCALE : 1:5000

GRID = 100m



492