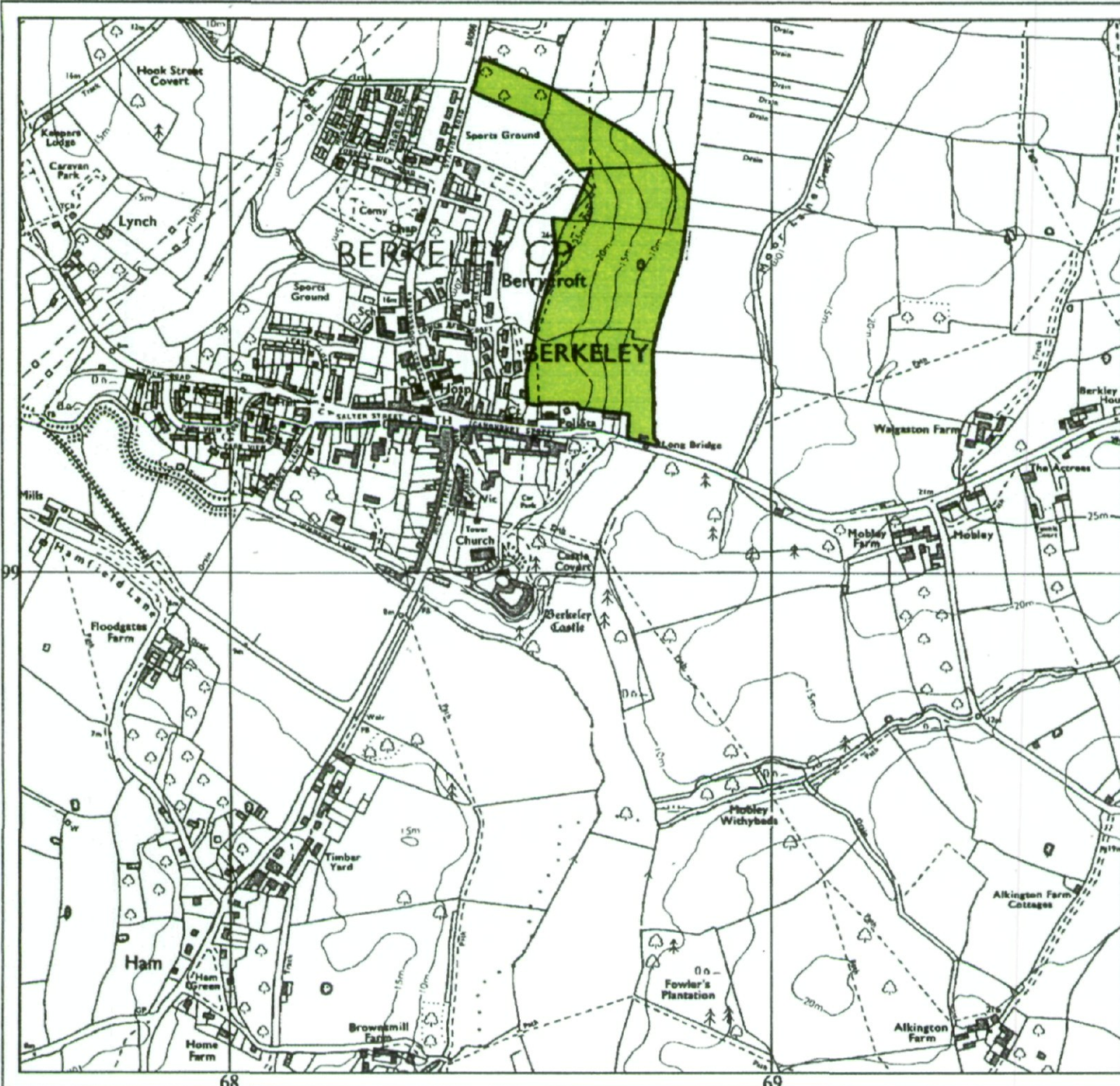
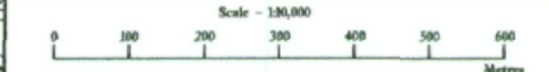


Agricultural Land Classification Berkeley, East.



Legend		
	Quality	Area (ha)
Grade 1	Excellent	0.0
Grade 2	Very Good	0.0
Grade 3a	Good	0.0
Grade 3b	Moderate	12.5
Grade 4	Poor	0.0
Grade 5	Very Poor	0.0
	Agricultural land not surveyed	0.0
	Other land	0.0
	Boundary of survey area	
Total agricultural land area		12.5
Total survey area		12.5
* Not present within survey area		



Further details contained in MAFF (1988) Agricultural Land Classification of England and Wales - Revised guidelines and criteria for grading the quality of agricultural land. MAFF (publications), London SE99 7TP. The information is accurate at base map scale but any enlargement would be misleading. Reproduction in whole or in part by any means is prohibited without the prior permission of MAFF.

Surveyed and drawn by the Resource Planning Team, FRCA Western Region. Based on the 1974 Ordnance Survey 1:60,000 map with the permission of the Controller of Her Majesty's Stationery Office. Unauthorised reproduction infringes Crown copyright and may lead to prosecution or civil proceedings. MAFF Licence No: GD272361 Source map(s): ST69NE Reference no: 67/97 © Crown Copyright Reserved 1997

Agricultural Land Classification Berkeley, East.

Sample Point Map

Legend


 Location of soil pit

 Location of auger
sample point

 Boundary of
survey area

 Agricultural land not
surveyed

 Other land



Further details contained in MAFF (1989) Agricultural Land Classification of England and Wales - Revised guidelines and criteria for grading the quality of agricultural land. Maff (publications), London SE99 7TP. The information is accurate at base map scale but any enlargement would be misleading. Reproduction in whole or in part by any means is prohibited without the prior permission of MAFF.

Surveyed and drawn by the Resource Planning Team, FRCA Western Region.
Based on the 1974 Ordnance Survey 1:10000 map with the permission of the Controller of Her Majesty's Stationery Office. Unauthorised reproduction infringes Crown copyright and may lead to prosecution or civil proceedings. MAFF Licence No: GD272361
Source map(s): ST69NE
Reference no: 67/97 © Crown Copyright Reserved 1997

