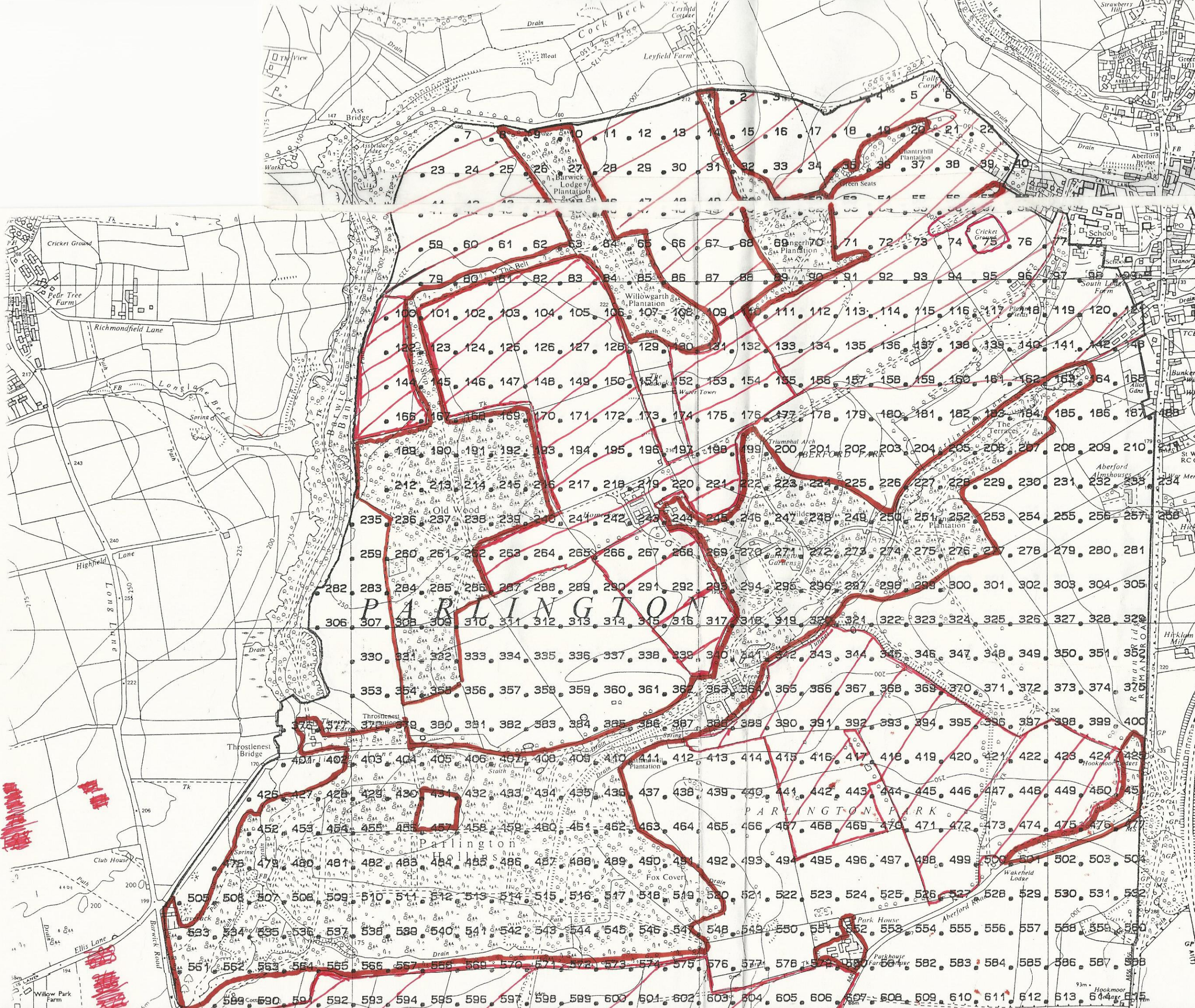


LEEDS UDP.
 PARLINGTON
 18/94
 SE 43 NW.
 SW.
 1:10,000
 10cm grid

AREA ALREADY
 SURVEYED - Approx. 188 ha.

URBAN / NON AGRICULTURAL
 LAND - Approx 178 ha.

AREA TO BE SURVEYED
 ~ Approx. ~~188~~
 322 ha.



LEEDS U.D.P.
 PARLINGTON
 1894
 SE 43 NW.
 SW.
 1:10,000
 10cm grid

AREA ALREADY
 SURVEYED - Approx. 188 ha.

URBAN / NON AGRICULTURAL
 LAND - Approx 178 ha.

AREA TO BE SURVEYED
 ~ Approx. ~~178~~ 322 ha.

Agricultural Land Classification

LEEDS U.D.P.







PARLINGTON

Reconnaissance Survey

Agricultural Land

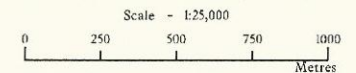
Grade	Quality	Area (ha)
1	Excellent	NIL
2	Very Good	71.3
3a	Good	273.3
3b	Moderate	151.3
4	Poor	NIL
5	Very Poor	NIL

Other Land Categories

	Urban	Area (ha) 1.1
	Non-Agricultural	8.3
	Woodland	184.9
	Agricultural Buildings	3.7
	Open Water	NIL
	Not Surveyed	NIL

Total agricultural land area 495.9
Total survey area 693.9

* Grade/category not present within survey area



Further details contained in MAFF (1988) Agricultural Land Classification of England and Wales - Revised guidelines and criteria for grading the quality of agricultural land. MAFF (Publications), London SE99 7TP.

The information is accurate at the base map scale but any enlargement would be misleading.

Reproduction in whole or in part by any means is prohibited without the prior permission of MAFF.

Surveyed and drawn by the Resource Planning Team, ADAS Sturminster Nur, Leeds

Based on the 1991 Ordnance Survey 1:60,000 map with the permission of the Controller of Her Majesty's Stationery Office.

Source Map(s): SE 43 NW, SE 43 SW.

Reference no. 18/94

© Crown Copyright Reserved 1994

