

Agricultural Land Classification

Lordship Farm, Hinxton Cambridgeshire

AGRICULTURAL LAND

Agricultural Grades Agricultural Land Quality

Grade 1		Very high ↑ ↓ Very low
Grade 2		
Grade 3		
Grade 4		
Grade 5		

Disturbed		Agricultural Buildings	
		Unsurveyed	

NON AGRICULTURAL LAND

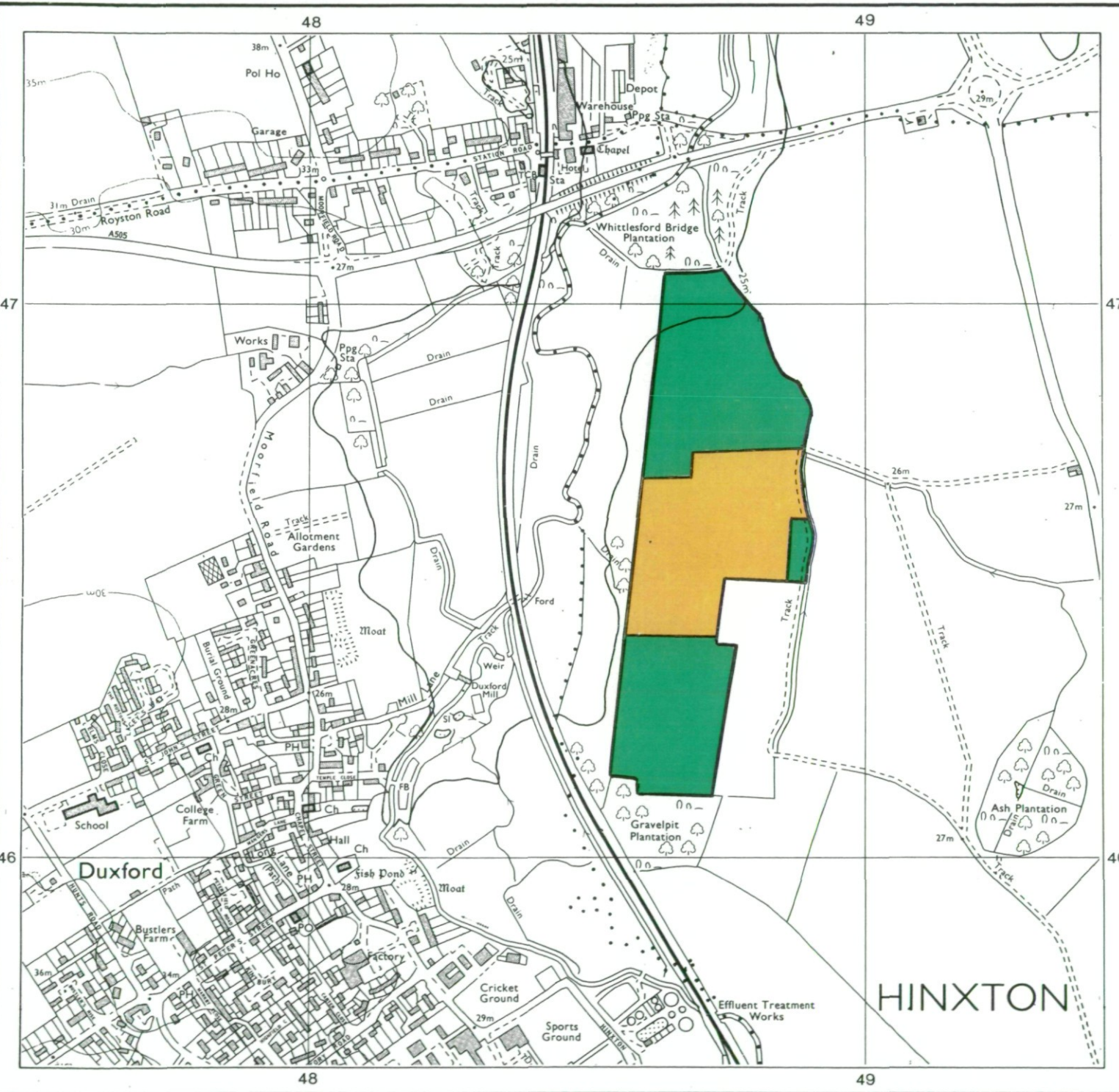
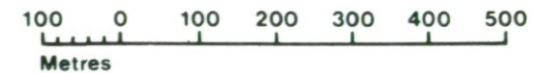
Land predominantly in urban use	
Other land primarily in non-agricultural use	

* Land in this category does not occur on this map

SOURCE MAPS Base maps taken from the O.S. 1 : 10000
Sheet TL 44 NE


This map is accurate only at the scale shown.
Any enlargement could be misleading

Scale 1:10 000



Lordship Farm, Hinxtion Cambridgeshire

Soil Types



Soil Type 1

TOPSOIL MSL
sli - mod stony
0 - 30 cm

SUBSOIL 1 MSL
sli - mod stony
30 - 45/65 cm

SUBSOIL 2 LMS
mod stony
45/65 - 70/80 cm

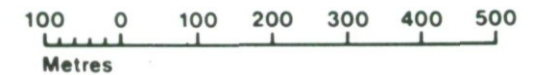


Existing gravel workings

SOURCE MAPS Base maps taken from the O.S. 1:10000
Sheet TL 44 NE

This map is accurate only at the scale shown.
Any enlargement could be misleading

Scale 1:10000



Map produced by the Resource Planning Team,
ADAS Statutory Business Centre, Huntingdon,
Cambridge Ref 113/93
Ordnance Survey detail reproduced with
the permission of the Controller, H.M.S.O.
© Crown Copyright reserved, 1993

